Old Dartmouth
WHALING MUSEUM LIBRARY
Historical Society



Journal of a ing voyage to the
Pacific Ocean and elsewhere by the
Ships Gayhead of New Bedford Lewis T. Lawrence Master
Sailed from that port October 2nd 10 o'clock P.M. Pleasant
light breezes from W.S.W with pleasant clear weather
in company with Ships Nassau, Reindeer, Young Phenix
and Barks Nye, Eliza and Mars at 12 off quicks
hole beating out mind S.W. May God in his rich mercy
favour us with a speedy, pleasant, and prosperous voyage and safe return
October Wednesday 3rd commences with pleasant gales from
S.W. working out Pilot left at ¼ of 4 A.M. the light
boat on Jon's Pigs bare S.E. by S distant 1½ miles took
altitudes which gave Long 71°10' W Lat by account 41°24
North employed in stowing anchors and cables chose boats
crews and watches read the Shipping articles and made
such regulations as was deemed proper for the good order and
effectual government of the crew set the watch at 7 P.M.
middle part mind veered to the N.E. had several
showers of rain in middle watch latter part clear
and pleasant with fresh breezes from N.E. steered S.E.
Lat by obs 39°53' N Long by dead 70° W

Thursday 4th first fresh breezes from the N.E. and cloudy
steered S.E. by E all hands employed in fitting boats
the Cook went into the galley for the first time to
Cook for us saw Black fish and porpoises
Middle part moderate gales from the E. stood
to the S.S.E. latter part fresh breezes and fair weather saw a
boat off the Lee came up and passed him heading same
way Lat by obs 38°10 Long by chro 65°11'

Friday the 5th first part light breezes from the E.S.E
stood S to the S. tacked at half past 5 A.M. headed
to the N.E weather cloudy with lightning towards night
middle part rainy with light baffling winds
latter part light baffling winds veered to the N.E.

Lat by obs 38°04' N Long by chro 65°40' W

Saturday the 6th first part calm and light breezes from
the N. steered E by S light showers rain occasionally all
hands employed in fitting rigging and doing other duty
middle part mind veered to the West steered E by S

1

Latter part prests gales and squally took in head sails
Mizen top g sail and double reffed mizen top sail
furled the main sail

Lat by Acct 38° N Long by mean Chro 63°45' W

Sunday 7th first part prests gales from the West and squally
steer E by S the Cook complains of not being able to
do duty so let him go off duty middle part
breezed on took in fore and main top g sails latter part
reffed main top sail blowing a smart gale turned up
starboard boat past the after part the upper chaves wind
high W with frequent squalls of rain & hipping considerable
water of over the quarter and waist

Lat by obs 35°34' N Long by Acct 58°30' W

Monday the 8th first part heavy gales from the West with
frequent and violent squalls of wind and rain barometer falling
gradually for these 12 hours last middle part took in
fore top sail and close reffed the main heavy sea Running
shipping considerable water steered E by S latter part moderated
set the main top sail and main top g sail the Cook
on duty again

Lat by obs 38°37' N Long by mean Chro 53°40' W

Tuesday the 9th first part moderate breezes wind veered to
the S W in first watch at night made all sail wind
veered to the S pleasant gales through the night latter
part pleasant with fine breezes from the S S E saw
a Ship to the S E steering to the E N E

Lat by obs 39°08' N Long by mean Chro 50°23' W

Wednesday the 10th first part pleasant gales from the S S E
stood to the E passed the Ship about 6 miles to leeward of
her during the afternoon middle part headed E latter part
prests gales headed S E by E took in top g sails and fly sail

Lat by obs 39°45' N Long by mean Chro 46°45' W

Thursday the 11th first part prests breezes from the S S W
stood to the E N E towards night set fly sail and main
top g sail middle part set fore and mizen top g sails
latter part pleasant and fine set top sail breeze saw several
shoals at a quarter past 10 lowered the boat about a quarter

Lat by Acct 39°40' N  Long by Acct 44°20' W




Friday the 12th first part pleasant gales [illegible] and fair weather boats off whaling got two whales one to larboard boat took it alongside at half past five one to starboard boat took it alongside at a quarter before 9 shortened sail lay with head yards aback steading to the E.S.E latter part moor ship and cut in the whales finished at 9 o'clock took boat to the S.E saw two barks steering to the E.N.E




Lat 40°08' N  Long by Mean Obsn 42°54' W

Saturday the 13th first part pleasant gales from the S.W stood to the E.S.E commenced boiling middle part took in fore and mizen top gsails and fly jib latter part saw a bark to the W standing to the E.S.E and one to the E.S.E standing same way

Lat by obs 40°26' N  Long by Meridian Obsn 40°58' W

Sunday the 14th first part pleasant gales and fine weather stood to the E.S.E at 4 o'clock spoke Bark F. Burchenia of Provincetown 16 mts out 530 Sperm 40 whale Mr Reason Master to cruize one month and home captain came on board stopped an hour and returned middle part wind S.W latter part headed S.E by S saw nothing but six barks

Lat by obs 40°18' N  Long by Obsn 40°16' W

Monday the 15th first part ~~fresh~~ pleasant breezes and fine weather stood to the S.E by S at 3 o'clock raised sperm whales on lee beam coming towards us to windward lowered the boats took them head and head but they perceived the boats and we did not get to them neither would they turn off but kept going to windward chased until nearly sunset with two boats but did not get near to them at sunset ship headed S middle part wind light stood S first part stood S.S.W saw two sail steering E

Lat by 39°00' N  Long by Mean Obsn 35°45' W

Tuesday the 16th first part light breezes from the Westward stood to the S.S.W middle part wind to the S latter part wind N stood S cloudy with light squalls saw two sail

Lat by obs 37°15' N  Long by Acct 37° W

Wednesday the 17th first part light airs from the N.W. W. steered S. at half past 2 headed up W.S.W. saw a sail to the W.ward one to the N. W. weather cloudy with light drizle occasionally took in sail at sunset stood to the S.S.E. during the night latter part fresh breezes saw the E. made all sail in the morning stood to the S. at 8 o'clock took in fore and mizen top gallants

Lat by obs 35°15' N  Long by Mean Chro 37°31' W

Thursday the 18th first part fresh gales from the E. stood to the S. saw nothing cospered the oil middle part strong breezes double reefed the topsails latter part strong breezes from E. stood to the S.S.E. stowed the oil in the Blubber room

Lat by obs 35°58' N  Long by Chro 37°11' W

Friday the 19th first part strong breezes from the E. tacked to the S.W. by E. at half past 12 ships under whole topsails middle part wind moderated and fell off almost calm latter part light breezes from E. all sail out boats out &c. and stowed it off again

Lat by obs 36°43' N  Long by Chro 36°40' W

Saturday the 20th first part light airs from the E.S.E. stood to the S saw a ships to the W steering to the N. middle part light airs stood upon the Southern tack latter part tacked at half past 5 P.M. light breezes from the S headed E.S.E. saw a sail

Lat by obs 36°30' N  Long by mean Chro 36°44

Sunday the 21st first part pleasant gales from the S.S.W. stood to the S.E saw a Brig to the S.W. steering to the E. middle part strong breeze double reefed the topsails layed with head yards aback latter part more ships wind to the S.W. steered to the N.E. wind veered to the N and blowed a fresh with rain towards noon light up a little

Lat by acc 35°50' N  Long by acc 35°50' W

Monday the 22d first part fresh gales and cloudy wind veered to the N.E. ships under double reefs middle part moderate breezes headed N.N.W. & W. saw N.W. by W. latter part light airs from the E and S.E. stood to the S and S.W. fine weather

Lat by obs 36°31' N  Long by Mean Chro 36°10' W

Tuesday the 23rd first part light breezes from the S.S.E stood to the S.W. weather fine middle part tacked to the E wind veered to the S.W. latter part wind N.W. steered E by N

Lat by obs 36°45' N   Long by acct 35°15' W

Wednesday the 24th first part fresh gales from the N.W. steered E by N towards night squally took in top g sails and fly jib wind veered to the N.E. middle part wind fell off tacked to the N wind E.N.E latter part pleasant gales and fair weather headed N set top g sails fly jib martingal parted in first watch last evening it unhooked from the martingal and we lost all except about 3 ft of the upper end of the chain fitted a new one of rope and set it in set fly jib

Lat by obs 37°57' N   Long 34°50' by Mean Chro

Thursday the 25th first part light breezes from the E.N.E and pleasant stood to the N middle part wind veered to the W steered N.E latter part strong breezes

Lat by obs 39°41' N   Long by Mean Chro 33°34' W

Friday the 26th first part strong breezes from the W.S.W steered E.S.E middle part raining at 1 o'clock took in top g sails luffed to upon the port tack and layed untill 3 it lighted up some-what kept off E S E at 6 saw the Island of Corvo to the W.S.W. distant 6 leagues luffed up S.S.E wind moderate weather cloudy

Saturday the 27th first part moderate breezes from the N.N.W steered S.S.E at 4 o'clock wind veered to N.E. took in sail down to double reefs strong breezes heavy swell from the N middle part steered up S.E saw Fayal at 10 o'clock in first watch run up abreast of the island during middle watch & morning watch lay to untill 5 o'clock filled away and kept off S.E. shaping course along the weather side of Fayal at 6 made all sail steered into the passage at 9 got off the harbour and went in with the boat laying here Bark [illegible] had landed 600 bbls sperm and 25 Bbl fish oil Bark Coranes landed 48 " " on shipped 240 by Scotland a[illegible] Alabama 240 "

Sunday the 28th first part laying off landed [illegible] casks sperm oil 970 bbls 30 bbls & 25 bbls at 5 o'clock left in company with

5

Orphir Bird and Courses at 10 o'clock parted company
the G B steered to the S & E and ourselves headed to
the N W wind light from the N E latter part calm
and light easterly winds steered to the N W

Lat by obs 29° 38° 29' N Long by Mean Chro 29° 35' W

Thursday the 29th first part pleasant gales from the S W at noon
to the W.S.W middle part saw Flores and Corvo passed about
4 miles to leward of Flores latter part squally with strong breezes ship
under double reefs headed N W

Lat by obs 39° 48' N Long by acct 30° 15' W

Friday the 30th first part strong gales from the S W until 3 o'clock wind
shifted suddenly to the N° heavy showers of rain close reefed fore
and mizen topsails took in main sail middle part wind
got into the W ward ships at 2 o'clock latter part a gale
with violent squalls accompanied with rain saw a
Bark standing to the E close reefed main t sail took in
fore headed N W the Carpenter & Wagers fell off Jib boom

Lat by obs 40° 18' N Long by Mean Chro 32° 46' W

carried a boat and picked him up

Wednesday 31st first part a gale from the W S W headed to the N
ship under close reefs middle part moderated more ships
latter part light breezes and fair weather made all sail heads
N W

Lat by obs 40° 13' N Long by Mean Chro 33° 04' W

Thursday Nov 1st first part wind from the W.S.W and freezing
up took in top g sails steered N W by W wind veered to
the S in first watch heavy squalls of rain and lightning
with thunder and wind took in all sail except close reefed
main topsail and storm sails middle part moderate
off nearly calm and weather cleared up headed off N
latter part breeze very light from the E and weather fine
steered N W by W

Lat by obs 40° 57' N Long by Mean Chro 33° 53' W

Friday the 2nd first part wind breezed up from the E with
squalls of rain took in light sails middle part came on to
a gale with heavy rains fore part of the night took
in all sail except close reef main topsail steered
N W latter part moderates little sea close reefed fore
topsail and fore sail

Lat by obs 41° 03' N Long by Mean Chro 37° 13' W

6

Friday the 3rd first part fresh gales from the N E set the close reef mizen topsail Jib spanker and main sail saw the N E & N middle part wind moderated and fell calm at 2 o'clock wind sprung up from the S made sail steered N at half past six raised sperm whales off the larboard quarter about half a mile off going across the stern to the E N E luffed to to the E and made one tack did not gain them any [illegible] the boats at a quarter past 7 pulled to windward after them saw them out of one of the boats a little while one rising soon lost sight of them in the rains and saw them no more heavy rain set in wind shifted suddenly to the N boats came on board well wet with nothing rainy the remainder of the day ship headed E N E took in top gallants Otto continues to have fits very frequent

Lat by Acct 41°45' N Long by acct 38°30' W

Sunday the 4th first part rainy by spells wind light from the N and veering to the E and finally I stood upon the larboard tack at 4 o'clock hauled off E N E barometer very low 29 3/10 in first watch took in fore and mizen topsails saw ships at 10 o'clock headed E N E in middle watch took in main topsail blowing an fresh latter part a heavy gale

Lat by obs 41°25' N Long by acct 38°30' W

Monday the 5th these 24 hours a heavy gale from the N lay to upon port tack under bare poles

Tuesday the 6th these 24 hours lay to under bare poles wind to the N very heavy in gusts shipped considerable water one sea in middle watch stove boat came a ship steering to the W

Wednesday the 7th first part moderated a little sent boats I set close reef main topsail and run for them sent up all the boats set fore sail latter part set close reef fore topsail

Lat by obs 38°20' N

Thursday the 8th first part a gale from the N N W set whole main topsail and main top gallant sail double reef fore topsail middle part set fore top gallant sail latter part set fore top gallant and whole mizen topsail steers S E Otto has longer intervals of quiet but has fits occasionally Lat by obs 36°11' N Long by mean of the 31°41' W

Friday Nov 9th first part fresh gales from the N W steered S.E. in middle watch took in fore top g sail the foot rope of the fore top sail parted latter part repaired it when the yard set fore top g sail strong breezes from N. W. and clear the boy Otto had 2 fits between 5 and 6 this morning was quite satisfied afterwards and sat up complained of pain in his head

Lat by obs 35° 13' N  Long by Mean Chro 27° 58' W

Sat 10th first part the 24 hours strong breezes from the N W steered S.E. weather fair Otto about the same had two fits one very hard one which lasted save 10 or 15 minutes

Lat by obs 33° 40' N  Long by Mean Chro 23° 58' W

Sunday 11th first part strong breezes from the N W steered S E at 6 o'clock P.M. left off S by W moderated in the night set all sail latter part moderate breezes from the N W and W steered S by W saw a Ships to the S W steering to the E and a bark to the E steering to the S W Otto came on deck to day and seemed better has not had a fit for 15 hours

Lat by obs 30° 5' S  Long by Mean Chro 23° 5' W

Monday the 12th first part light breezes from the N W steered S by W weather fine Otto had a fit on deck a hard one which lasted save 10 minutes middle and latter part wind N.N.E light took in boom boat to repair which was stove in the last gale

Lat by obs 29° 38' N  Long by Mean Chro 23° 00' W

Tuesday the 13th these 24 hours pleasant gales from the N.N.E steered S by W cosered the bread in starboard side of the after hatch between decks

Lat by obs 27° 19' N  Long by acct 23° 00' W

Wednesday the 14th these 24 hours pleasant gales from the E.N.E steered S

Lat by obs ~~24° 46'~~ N 24° 33'  Long by Mean Chro 21° 39' W

Thursday the 15th the 24 hours strong breezes from the E steered South latter part saw a large ship to the E steering to the S W passed about a mile ahead of her saw a brig first part to the E steering to the W Otto had a fit on deck

Lat by obs ~~24° 33'~~ 21° 01'  Long by Mean Chro 19° 51' W

8

Friday the 16th first part strong breezes from the E steered S all sail set middle part steered S.S.W latter part saw a sail to the W steering to the S.W. fine weather fresh breezes from the N E

Lat by obs 17°33' N   Long by mean Chro 21°08' W

Saturday the 17th first part moderate gales from the N.E. steered S by W middle part steered W by S latter part saw two barks to the N W steering to the S.W. light breezes
Lat by obs 16°04' N   Long by mean Chro 22°25' W

Sunday the 18th first part moderate gales from the N E steered W by S middle part luffed to at 1 o'clock latter part saw land to the W. S.W landed on it at 9 o'clock and it was the Isle of Mayo at 12 m kept off S W for St Iago.

Monday the 19th first part fresh N E winds steered for Port Praya at 4 o'clock arrived off the harbour and went in with a boat the Bark Warren of Bedford laying at anchor quarantine on account of not having a bill of health a Portuguese steamer came in about 5 o'clock and anchored several vessels laying here at anchor the Schooner Shrive of Boston 15 mts out 300 sperm a whaleship in the offing middle and latter part lay off and on.

Tuesday the 20th first part took Otto Dearnbrach ashore to the hospital the Ship Gahmiroo came in and anchored middle and latter part lay off and on the harbour

Wednesday the 21st took some oranges two pigs two Turkeys 12 fowls shipped one african before the mast and left at 6 o'clock a ship called the Nabob of London from London bound to Cape of Good Hope came in and anchored just before we left middle and latter part steered S W wind N.E. moderate

Lat by obs 13°07' N   Long by mean Chro 24°35' W

Thursday the 22nd first part moderate gales from the N E steered S.W. middle part same latter part sent fore top sail on deck to repair same S sails steering to the S spoke the Ship Imperial Imperial from Cardiff
Lat by obs 11°13' N   Long by mean Chro 25°31' W

9

Friday the 23d first part pleasant gales from N E steered S W
signalized a Bark showing a red white and Blue flag the
stripes running horizontally finished repairing the fore
topsail and bent it between 4 and 5 middle part nothing past
latter part hauled up S by W and S saw several whales steering
to the S employed in painting boats

Lat by obs 8°52' N  Long by mean Chro 26°56' W

Saturday the 24th first part fresh breezes from the N E steered
S saw a Bark standing to the N by the wind showed a
Hamburg signal red with white castle in centre cooper
the Bread in larboard side of after hatch between decks
middle part squally with rain wind variable from N E to E
latter part wind E N E with occasionally a light squall
saw a sail to the N E steering to the S steered S by W saw
porpoises and Black fish

Lat by obs 6°28' N  Long by mean Chro 26°58' W

Sunday the 25th first part pleasant gales from the E N E and
fair except occasionally a light squall steered S by W saw
a sail to the N by E steering same way middle part pleasant
with fine breeze latter part wind S E stood by the wind headed S S W
saw a sail ahead saw Black fish and porpoises

Lat by obs 3°57' N  Long by mean Chro 24°08' W

Monday the 26th first part light breezes from the S E and squally
headed S S W passed a Netherlands Ships heading N by W saw a
sail to the S middle part pleasant with fine gales latter part saw
a ship ahead passed to windward of her about 2 miles she had
no yards on her mizen mast and no mizen top gallant mast
up she was standing by the wind to the S W

Lat by obs 1°38' N  Long by mean Chro 28°41' W

Tuesday the 27th these 24 hours fresh trades head S W all
sail out weather clear

Lat by obs 55' S  Long by mean Chro 31°04' W

Wednesday the 28th first part fresh gales from S S E headed
S W saw a Brig steering to the N E showed colours which
we could not make out it was a green white and red
perpendicular stripes with a cross in the white had this

10

Longitude marked on a board 33° which above was
cut by two degrees middle part headed S.W. by S. Latter part saw
a Ship to the S.E. steering to the N. saw the Island Fernando de
Noronha to the S.W.

Lat by obs 3°38' S  Long by Mean Chro 32°35' W

Thursday the 29th first part pleasant gales, stood past the Island
about 4 miles to windward of it saw a Bark laying at anchor
at what appeared to be the N.W. side of the island middle part
fresh gales headed S.W. by S and S.W. saw a Brig in morning watch
ahead of us standing same way passed within 3 ships length of
her at about 6 o'clock the name on her stern was Theklo Johnsit
latter part steering breezes saw a Ship to windward standing
same way

Lat by obs 6°28' S  Long by Mean Chro 34°08' W

Friday the 30th first part pleasant gales headed S.W. lost sight of
the Brig astern and the Ship was nearly so off weather quarter
middle part saw three sails to the leeward steering to the N.
saw the lighthouse at Pernambuco at about midnight and
the land making about a share course latter part saw a
steamer to the N.W. steering to the north saw a Brig to the S.
steering to the N. and several catamarans and a sloop boat
land about 8 or 10 miles off Ships making a share course

Lat by obs 9°03' S  Long by Mean Chro 35°25' W

Saturday Dec 1st first part light breezes from the S.E. by S. stood
to the S.W. saw a sail ahead steering same way land about
10 miles off Ships heading along [illegible] middle part pleasant gales
saw a number of lights supposed them to be from
catamarans or fishing boats in middle watch at about 12
o'clock the Carpenter L. F. Wagner and a green hand by
the name of Charles L. Engel were missing enquiry and search
was made and they were not to be found so it was very
evident that they had themselves overboard and deserted the ship
thinking probably to get to some one of the numerous boats
that were out fishing with lights so latter part calms
and light airs from S.S.E. stood to the E saw the land
distant about 20 miles

Lat by obs 10°15' S  Long by Mean Chro 35°8' W

Sunday Dec 2nd first part light breeze from the S.S.E tacked at half past 12 headed S.W and S.W by W saw a schooner to the W standing to the N.E middle part tacked at 9 o'clock headed S.S.E latter part same wind light weather very fine saw a sail to the N.E standing to the N

Lat by obs 11° 52' S Long by Mean Chro 36° 32' W

Monday the 3rd these 24 hours light breezes from the E and fine weather stood to the S.S.E all said set saw a sail to the N.W steering to the N.W.

Lat by obs 13° 5' S Long by Mean Chro 36° 07' W

Tuesday the 4th first part moderate gales from the E stood to the S.S.E middle part same latter part saw a ship to the S.W. steering to the N

Lat by obs 15° 58' S Long by Mean Chro 34° 33' W

Wednesday the 5th first part moderate gales from the E and fine weather headed S.S.E saw a sail to the S.E. steering to the W saw a ship astern during first watch middle part strong breezes latter part saw a sail to the S.W steering to the S and one off weather beam standing the same way as ourselves and a Brig to the S.E standing upon the Larboard tack

Lat by obs 18° 13' S Long by Mean Chro 32° 36' W

Thursday the 6th first part strong breezes headed S.S.E saw 3 sails middle part same latter part headed S.S.E

Lat by obs 21° 12' S Long by Mean Chro 30° 42' W

Friday the 7th first part strong breezes from the E.N.E took in fore top gallant sail saw a sail to the S.E. middle part more moderate set fore top g sail saw a sail to the S.W latter part wind light steered S.E. saw 4 sails steering to the S

Lat by acct 23° 20' S Long by acct 29° 10' W

Sat 8th first part pleasant gales from the E.N.E stood to the S.E middle part moderate latter part saw two large sperm whales raised them to the S 6 miles off breaching at half past 8 o'clock at half past ten lowered the

boats in pursuit whales going to the W.S.W quick gave chase ran 3 sails to the W steering

Lat by acct

Sunday 9th first part light breezes from the N.N.E boats off in chase at half past five took a large whale alongside the Barkes got his boat stoven slightly while lancing the whale middle and latter part calm commenced at 8 o'clock P.M to cut in

Lat by obs 24°24' S Long by Mean Chro 28°00" W

Monday the 10th first part finished cutting at 6 o'clock and had the case bailed calm middle part light airs from the E.N.E headed to the N started the works at 11 o'clock latter part saw ships at 6 o'clock P.M headed to the S.E. saw 8 sails wind light weather very fine

Lat by obs 24°45' S Long by Mean Chro 27°44' W

Tuesday the 11th 1st these 24 hours moderate breezes from the E.N.E stood to the S.E boiling finished boiling the head at 10 o'clock

Lat by obs 25°25' S Long by Mean Chro 26°26' W

Wednesday the 12th these 24 hours moderate breezes from the N.W stood E.S.E and E saw several sails boiling.

Lat by obs 25°48' S Long by Mean Chro 24°18' W

Thursday the 13th first part moderate gales from the N.W stood E middle part finished boiling at 11 o'clock Rep off S.E latter part wind veered to the S raining saw two sail stood to the E.S.E double reefed the top sails

Lat by acct 26°20' S Long by acct 23°20' W

Friday the 14th these 24 hours light baffling winds with much rain stood to the S.E. and E wind S and S.W commenced to stow down oil in the main hatch starboard side

Saturday the 15th first part light airs from the N and cloudy stowed & employed in stowing oil middle part weather cleared up latter part clear fine weather wind light N. from N.N.E stood to the S.E. saw a bark to the W standing same way finished stowing stowed down 118 Bbls Sperm oil the produce of one whale

Lat by obs 26° 43' S  Long by Mean Chro 22° 32' W

Sunday the 16th first part light breezes from the E.N.E and fine weather stood to the S.E. a Bark to the W standing same way showed English colors washed off the decks middle part calm latter part pleasant gales from the E.N.E and fine weather steered S.S.E saw two sails steering to the S.E

Lat by obs 27° 37' S  Long by Mean Chro 21° 31' W

Monday the 17th first part moderate gales from the E.N.E and fine weather steered S.S.E middle part calm and light airs from the N.W squally latter part squally wind N.N.W moderate breezes steered S.S.E saw a sail to the S.E.

Lat by obs 29° 19' S  Long by Mean Chro 19° 31' W

Tuesday the 18th first part moderate gales from the N and fair steered S.S.E middle part same latter part wind veered to the E at 8 o'clock much rain falling took in top g sails the leach rope of main top g sail parted and split the sail half way across sent it upon deck

Lat by acct 31° 00' S  Long by acct 18° W

Wednesday the 19th first part light breezes from the S.S.W and rainy stood upon the Eastern tack middle part weather cleared obs headed E by N latter part ships under whole topsails breeze fresh headed E.N.E

Lat by obs 30° 46' S  Long by Chro 16° 03' W

Thursday the 20th first part fresh gales from the S.E. tacked at 1 o'clock middle part rainy wind baffling from the E to the W around by the N latter part moderate breezes and cloudy headed to the S.W. tacked at 10 o'clock

Lat by obs 32° 09' S  Long by Chro 16° 03' W

Friday the 21st first part moderate breezes from the S.S.W stood to the S.E. weather cloudy repaired main top g sail and bent it middle part headed S.S.E latter part same wind moderate weather cloudy

Lat by obs 33°20' S  Long by Chro 14°49' W

Satu 22nd first part light airs from the S.S.W until about 2 o'clock A.M. fell calm and the clouds cleared away middle part light breeze sprung up from the E stood to the S.S.W latter part wind veered to the E.S.E saw many fin backs

Lat by obs 34°03' S  Long by acct 15° W

Sunday 23rd first part fresh wholesail breeze from the E steered S by E saw a sail to the W steering to the S.E. middle part strong breezes took in top g sails in morning watch latter part raining double reefed the top sails headed S by E

Lat by acct 36°55' S  Long by acct 11°30' W

Monday the 24th first part wind moderated off considerably at a quarter of 3 wind veered suddenly to the S.S.W braced the yards about stood to the S.E. at sunset took in all sail except close reef main top sail fore top mast stay sail and main spencer middle part weather cleared up saw ships to the W at midnight latter part saw ships at 4 o'clock made all sail headed S.S.E wind veering gradually towards the E saw great numbers of fin backs

Lat by obs 37°02' S  Long by mean Chro 10°33' W

Tuesday the 25th first part moderate gales from the S.S.E tacked at 1 o'clock headed S W by S during this 4 in saw many fin backs weather fair middle and latter part cloudy wind from the E light sea very smooth barometer very high

Lat by obs 38°12' S  Long by acct 9°15' W

Wednesday the 26th these 24 hours light breezes from the E stood to the S.S.E weather fine latter part saw two sails

Lat by obs 39°51' S  Long by mean Chro 9°44' W

Thursday the 27th Nov. first part pleasant gales from the E stood to the E.S.E a sail in sight off lee bow standing same way the other sail tacked and went out of sight to the N.E. middle part headed up E.S.E latter part hazy weather saw two sails to the leeward steering same way as us

Lat by obs 40°28' S  Long by dead reck 4° W

Friday the 28th first part pleasant gales from the N.N.E steered E.S.E saw two sails to the leeward middle and latter part wind from N to N.N.W weather hazy and foggy

Lat by obs 40°48' S  Long by Bearings 8° W

Saturday the 29th first part pleasant gales from the N.N.W and hazy at 5 o'clock saw three right whales to the N.W going to the S.W. lowered the boats without success starboard boat had a fast rate chance to strike one if the boatsteerer had known enough to have pitched out a place to dart at but he did not so he did not dart his craft at all middle part layed head yards aback upon port tack latter part at 6 o'clock raised two right whales to the E laying still lowered and got one to waist boat took him alongside at half past 8 starboard boat got stoven but not so that she filled with water commenced cutting and so ends this day

Lat by obs 39°43' S  Long by dead reck 15° E

Sunday the 30th first part pleasant gales from the N.N.W employed cutting finished at 5 o'clock saw a right whale ahead going to the windward did not lower saw a number of finbacks middle part commenced boiling lay aback upon the N.E tack latter part kept off E.S.E at 5 o'clock at 6 saw a right whale to leeward in the smoke going to westward lowered two boats without success saw a ship to the N.W steering to the S.E. weather very fine pleasant gales from N.W. We cooled down but as we thought right whales but they kept to be Humpbacks

Lat by obs 39°52' S  Long by Bearings 32' E



Monday the 31st first part pleasant gales from the N N W and fine weather steered E.S.E and E at half past 1 saw 4 right whales to the E.S.E coming up towards us to the Westward lowered two boats and finally the 3rd without success kept off E & N E again and at about 4 saw 2 more right whales to the E coming towards us to the westward lowered again with out success boiling middle part lay aback & piped the N Star ship latter part kept off E.S.E saw fin backs but no right whales

Lat by obs 39°53' S  Long by chro 2°30' E

Tuesday January 1st 1861 Commences with light breezes from N.N.W steered E.S.E saw a ship to the N E steering to the E.S.E Middle part layed aback & piped the N Star ship latter part finished boiling saw a bark astern heading towards us and two other sails to the N E steered E.S.E

Lat by obs 39°45' S  Long by mean chro 4°53'

Wednesday the 2nd first part pleasant gales from the N N.W. more ships and stood for the Bark astern at 2 o'clock spoke Bark Staffard 18 days out Bedford Pease master 25 bbls sperm Captain went on board at 8 returned middle and latter part wind light steered E.S.E in company with the Staffard. Capt got a letter from his wife and news of the death of two their youngest child a little boy about ten months old. Now why these little ones are allowed to be born into the world to suffer continually all their short life and then die to the great grief of their parents is one of the mysteries of a divine Providence which we, how mortals cannot fathom. employed in stowing oil in main hatch

Lat by obs 39°26' S  Long by mean chro 0°19' E

Thursday the 3rd first part light breezes from the N.N.E and fine weather saw a right whale but being to windward and going quick to windward did not lower the boats the Staffard astern two other sails in sight middle part fresh gales took in fore and mizen tops'l sails latter part saw a right whale to the leeward going to the S.W. lowered the boats but could not strike him he was so shy at last 4 boats returned the Captain of the Staffard came on board & dined with us. the day steered E.S.E in company with the Staffard employed in stowing oil in main hatch finished at noon down 9 bbls

Lat by obs 39°21' S  Long by mean chro 9°20'.6

Friday Morning 4th first part fresh gales from the S.W. and fine weather steered E.S.E. Staffard in company saw three other vessels steering same way middle part wind S.S.W. and S. steered E by S. latter part wind light headed E. wind S.E. the Staffard astern three other sails in sight off Lee beam steering same way employed in washing low bow

Lat by obs 38°25' S  Long by Mean Chro 11°33' E

Saturday the 5th first part light breezes from the S.S.E and fine weather stood to the E. the Staffard in sight astern three other sails in sight off lee beam steering same way middle part wind very light veered to the E. tacked at 8 o'clock during middle watch headed up E by S. latter part wind from the N.E steered E by S. saw 4 sails steering same way employed in washing ships

Lat by obs 38°01' S  Long by Mean Chro 13°30' E

Sunday the 6th first part pleasant gales from the N. and fine weather steered E by S. saw two sails raised one ahead at half past 4. at a quarter of five reported seeing flukes turned off lee bow 4 points half a mile off. luffed the ship to with main yard aback went aloft and there observed that they had seen a whole spout twenty times heading to leward and turned flukes they thought it might be a sperm whale but it looked like a sulphur bottom lay about upon both tacks until about 20 minutes of 6 when they reported seeing a whale turn flukes after spouting three times off lee quarter 3/4 of a mile off saw nothing from the mast head run off in the direction and luffed to and layed aback after laying aback about 30 minutes saw a whole spout three times off lee quarter from mast head run in the direction but saw nothing more lay aback until after 7 when we saw a large sperm whole to the S. going as near as we could make out. (for it was very bad seeing) to the S.E. he turned flukes and went down and it was night middle part took in the light sails and lay aback and run to leward alternately latter part steered in various directions trying to find the whale but without success breeze steady from the S.W.

Lat by obs 39°31' S  Long by Chro 15°45' E

Monday the 7th First part strong breezes from the W.N.W. and cloudy towards night wind veered to the W steering E. by S. middle part same latter part moderate heavy sea for the wind saw blackfish

Lat by obs 37°11' S  Long by Mean Chro 18°36' E

Tuesday the 8th First part light breezes from the W and cloudy steered E.S.E. middle part same latter part same saw a sail astern heading towards us

Lat by obs 37°06' S  Long by Mean Chro 19°09' E

Wednesday the 9th first part light breezes from the W and S.W. a Bark astern coming up at 8 o'clock wind veered to the S.S.W. middle part nearly Calm saw ship at 4 o'clock latter part headed S.W. the Bark off lee beam standing same way wind light from S.E.

Lat by obs 37°15' S  Long by Mean Chro 18°58' E

Thursday the 10th First part light airs from the S.S.E. stood to the S.W. a Bark off lee beam standing same way at half past 7 headed off W tacked middle part wind veered to the W.S.W. steered S.E. latter part light breezes from W.S.W saw a shoal of blackfish lowered two boats got one small fish a Bark to the N.E steering along with us Daniel Mahoney is sick got I think symptoms of Lung Fever bled him scarified his feet in warm sea water and put onions poultice on the bottoms of his feet and a blister on his breast

Lat by obs 38°08' S  Long by Mean Chro 19°15' E

Friday the 11th first part light breezes from the S. steered S.E. middle part headed off E and E.S.E. latter part headed S.E by E and E.S.E wind fresh a Bark to the S.W. standing same way

Lat by obs 36°53' S  Long by Mean Chro 20°25' E

Saturday the 12th first part pleasant gales from the S.S.E. stood to the E the Bark off lee beam standing same way another sail to the S steering to the W at 8 o'clock wind veered to the E in a light rain squall tacked to the S middle part wind baffling and light latter part light breezes from the S.S.E saw not the blackfish

Lat by obs 36°39' S  Long by Mean 20°

Sunday the 13th First part light breezes from the S stood to the E.S.E
saw a Bark to the S steering to the N.W. middle part more moderate
to the N.W. steered S.S.E latter part light breezes from the N.W.
and fine weather saw a sail to the N.E went out at night in
that direction Daniel Watson is sent to below and I was up under

Lat by obs 37°55' S  Long by Mean Chro 23°47' E

Monday the 14th these 24 hours prest breezes from the N.W and
fine weather steered S.S.E all sail set saw a sail to the N.E.

Lat by obs 38°59' S  Long by Mean Chro 27°27' E

Tuesday the 15th first part moderate wind veered to the W
and so the S middle part headed E.S.E latter part
same

Lat by obs

Wednesday the 16th Light breezes from S.E. headed to the
E.N.E freezing on by night a heavy gale, middle part
much rain with a great deal of lightning latter part
moderated off and weather clear up made all sail

Thursday the 17th first part light breezes from the E
and weather clear up stood to the S.S.E at 2 o'clock
wind veered suddenly to the S.W steered S.S.E took
down and raised boat in on deck middle part took in
light sails and in morning watch close reefed top sails
took in main sail steered E.S.E latter part heavy gale

Friday the 18th first part heavy gale from the S.S.W
steered E.S.E under close reef top sails and courses
middle part same in morning watch set
single reef top sails and let with bonnet off
latter part stiff gales large quantities of water
on deck

Lat by obs 36°59' S  Long by Mean Chro 40°33

Saturday the 19th first part strong gales from the S close
reefed the top sails took in the fore middle part same
great quantities of water on deck heavy sea strong gales

latter part took in sail and hove to under close reef main top sail and storm sails got no observations headed S. E.

Sunday the 20th first part heavy gale from the S and veering gradually toward the E lay to heavy swell middle part a little moderate set close reef fore and mizen topsails latter part set main sail jib and fore stay sail headed E foresail split in pieces taking it in yesterday

Lat by obs 35°32' S    Long by Mean Chro 43°48' E

Monday the 21st first part strong gales from E S. S. E wore ship at 10 o'clock middle part headed S. S. W made all sail latter part saw 4 sails 3 to windward and one to leeward standing to the S weather squally

Lat by obs 37°38' S    Long by acct 42°30' E

Tuesday the 22nd first part fresh gales from the S E stood to the S. S. W the sails all went out of sight astern middle and latter part pleasant gales weather cloudy headed S wind E. S. E

Lat by obs 40°08' S    Long by Mean Chro 45°00' E

Wednesday the 23rd first part pleasant gales from the E. S. E weather cloudy headed S bent a new fore sail middle and latter part headed S. S. E smooth sea fine whole sail breeze

Lat by obs 41°58' S    No Longitude on acct of fog

Thursday the 24th ~~moderate~~ pleasant whole sail breeze from the E. S. E and cloudy weather first part middle part wind veered to the E. N. E latter part headed S. E. wind increasing took in top g sails commenced raining single reefed the topsails got no obs Lat by acct 43°30' S Long [illegible]

Friday the 25th first part rainy with strong breeze from the N E and E. N. E steered S E middle part wind [illegible] steered S E by E close reef fore and mizen top sails latter part wind [illegible] fair weather heavy sea [illegible] sail [illegible] took in fore top g sail

Lat by obs 43°32' S Long by chro 55° E

Saturday Jan 26th first part strong gales from the W. steer S E by E middle part carried away the cross jack yard latter part strong gales steered E. S. E. under close reefed main topsail and main top g sail

Lat by obs 43°28' S Long by mean of two 63°42' E

Sunday the 27th first part strong gales from the W. steered E.S.E middle part wind veered to the N latter part took in sail down to close reef topsails and courses hauled up & squally

Lat by obs 43°13' S Long by mean of 66° E

Monday the 28th first part stiff gales from the N at 3 o'clock wind veered to the W in a squall middle part more moderate set whole main topsail and main t g sail weather squally latter part weather fair except occasionally a light squall steering E heavy swell

Lat by obs 41°47' S. Long by chro 80°10' E

Tuesday the 29th first part moderate gales from the W and fine steered E middle part steered E by N latter part fine wholesail breeze from the W.S.W. Rove repaired fore top g sail employed in making cross jack yard

Lat by obs 40°08' S Long by mean of two 73°10' E

Wednesday the 30th. First part fine wholesail breeze from W.S.W and clear weather steered E by N saw a sail to the S middle and latter part same latter part steered E by S saw a sail astern employed in fitting cross jack yard and repairing fore top sail

Lat by obs 38°44' S Long by chro 76°59' E

Thursday the 31st first part fine breezes from the W.S.W steered E by S at half past 3 raised the island of St. Paul to the S.E. at 5 left off S.E. middle part layed about off the N. of the island latter part wind veered to the N.E. west fishing with two boats also went on shore at the harbour which by the way is one of the finest basins I ever saw it is evidently an extinct crater filled with the sea

it is of an oval shape and of sufficient capacity to moor 200 ships in. but the entrance is very narrow and at high water there is only about 6 or 8 ft water so that vessels of light draft can only enter. There are living here two or three Frenchmen who carry on the fishing business a schooner or Brig is employed in running to Mauritius of Bourbon with the fish which they catch and salt here the island is quite barren with the exception of very few potatoes and onions nothing grows I believe but not being able to converse with the Frenchman I did not gather much information concerning the island and its productions they are dependent upon the clouds for water and have casks ranged along outside of their houses to catch water whenever it rains there are a few scattering wild goats upon the island and the coasts abound with a splendid fish although they are not as numerous as formerly on account of constantly being fished for for a great many whaleships touch and fish a day or two so what with this and two French boats fishing nearly all the time fish are getting scarce. we caught about 4 Bbls of fish boats returned at 5 o'clock these fish perhaps are as good as any in the world for fatness or flavor even better than salmon as is generally admitted & by observations of and English Captain taken on the spot he makes the harbor in South Lat 38°.42' East Long 77°.34'

Friday the 1st February lay off and on weather thick and rainy two boats in fishing returned at 5 o'clock caught about 4 bbls the Bark Stafford came to the island they had two boats in fishing Capt Reirce came on board about half an hour in the afternoon and got a mess of fresh fish for supper middle part wind S raining Steered N bound to Amsterdam in company with the Stafford latter part thick and raining wind light from the S.E. saw the land at half past 11 to the S.E. the Stafford in company the capt came on board to dinner

Saturday the 2nd first part weather cloudy with little rain went fishing with two boats from each ship at [illegible] o'clock returned got about 3 bbls of fish Capt [illegible] went on board of his own vessel and bound off middle part wind baffling weather rainy latter part wind [illegible] the [illegible] worked to windward

23

Sunday the 3rd first part - wind from the N sent in two boats at half past two fishing at half past 6 returned got about a barrel of fish in bow boat and about a dozen fish in larboard boat - middle and latter part wind N weather raing steered E. S. E. by E.

Monday the 4th These 24 hours fine wholesail breeze from the N and raing steered E. S. E

Lat by obs 39°41' S  Long 86° E

Tuesday the 5th first part fresh breeze from the N. N. E steered E. S. E middle part took in top g sails and fly jib split main top g sail to pieces latter part double reefed beat E by S

Lat by obs 40°04' S  got no obs

Wednesday the 6th first part weather raing wind N altering ship in by double reefs middle part wind veered to the W made all sail latter part steers E by S and E. S. E

Lat by obs 39°41' S  Long by meridian 93° E

Thursday the 7th first part pleasant gales from S W and clear weather bent a new main top g sail middle and latter part wind S steered E. S. E

Lat by obs 39°30' S  Long by Mean Chro 96°58' E

Friday the 8th These 24 hours pleasant gales from the S and fine weather steered E. S. E

Lat by obs 39°22' S  Long by account 100°01' E

Saturday the 9th First part pleasant gales from the S W and cloudy steered E. S. E middle part wind W

Sunday the 10th These 24 hours fresh gales from the W steered E. S. E

Lat by obs 39°43' S  Long by Meridian Chro 106°30' E

Monday the 11th First part fresh gales from the W and cloudy with a slight shower of rain steered E.S.E middle part wind veered to the S.W. took in top g sails latter part double reefd the top sails

Lat 39°43' S  Long 110° by dr

Tuesday the 12th strong gales from the S.W. and S steered E.S.E middle part took in main sail fore and mizen top sails latter part heavy gale from S S W and S W

Wednesday the 13th rather more moderate set close reefd main top sail single reef main top sail and main top g sail latter part set single reef fore top sail and fore top g sail mizen top sail in hole and mizen top g sail steered E by S

Thursday the 14th these 24 hours strong gales from the S W steered E by S all sail set weather clear and cloudy at times

Lat by obs 39°23' S  Long by chro 124°00' E

Friday the 15th these 24 hours strong gales from the S W steered E by S all sail set weather clear and squally by spells

Lat by obs 39°21' S  Long by chro 129°10' E

Saturday the 16th these 24 hours strong gales from the S W steered E by S and E all sail set weather clear and cloudy with occasional light squalls of fine rain

Lat by obs 39°14' S  Long by chro 133°32' E

Sunday the 17th these 24 hours strong gales from the S W and fine weather steered E all sail set wind veered to the S

Lat by obs 39°06' S  Long by chro 138°51' E

Monday the 18th first part wind moderated and veered to the W and N W middle part wind light latter part fresh breezes and cloudy steered E by N

Lat by obs 39°26' S  Long by chro 142°45' E

Tuesday the 19th first part winds from the N steered E. NE E by N
middle part wind moderate tacked at 3 o'clock P stood to
the N. W. and back again at ½ latter part saw Kings
Island to the S at 6 o'clock it bore S distant 9 Leagues saw
the land to the E of Cape Otway steering breeze from N.W. E
fresh and set top g sails several times during the forenoon
wind blowing in gusts passing Through Bass Straits
at 12 o'clock M wind veered suddenly to the West and
blew fresh close reefed the fore and mizen top sails and
set Main top g sail steered E by N saw a Bark standing
on a wind to the S weather clear

Lat by obs 39°26' S  Long by Chro 146°01' E

Wednesday the 20th first part fresh gales from the W. but towards
sunset moderated off and came light and in middle part
fell calm saw Redondo and Curtis Isles and Wilsons
Promontory at about 5 o'clock saw two ships bound through
the Straits to the E and a bark standing upon a wind
to the N towards morning wind sprung up from the N.W. E
passed within R 2 or 3 miles of Redondo and headed E
until 3 o'clock tacked and stood to the N.W. half an hour
and tacked back again latter part weather very fine
wind N by E headed E by S and E.N.E passed between
Hogans Islands and Kent groups saw a Brig steering
to the W and two ships steering to the E

Lat by obs 38°31' S  Long by Chro [redacted]° 149°06' E

Thursday the 21st first part calms and light airs from the
N and N E stood to the E and E.N.E middle part
breeze spring up from the W. latter N E by E saw two
sails standing to the S at 6 o'clock lowered a boat and
sent some letters on board of Brig Jessy Sydney
from Newcastle bound to Melbourne to go home

Lat by obs 38°29' S  Long by Chro 149°50' E

Friday the 22nd first part fresh breeze from the W steered
N E by E middle part wind light latter part veered
to the S and fell off calm

Lat by obs 37°52' S  Long by Chro 152°04' E

Saturday the 23rd first part light breeze up and up from the E.N.E stood the S.E. middle and latter part thick cloudy weather headed S.E. wind moderate

Sunday the 24th first part wind veered to the S.W and came on strong and suddenly backed stood N.E by E took in light sails and double reffed the topsails took in main sail and fit middle part rainy wind light and veering to the N.W latter part weather cleared up wind S.W stood N.E by E all sail set except fly fit and mizen topg sail which were split in the squall of the yesterday

Lat by obs 38°23' S Long by Chro 156°54' E

Monday the 25th first part pleasant gales from the S.W and fine weather stood N.E by E middle part wind veered to the S.E latter part strong breezes took in topg sails employed in repairing mizen topg sail and fly fit

Lat by obs 37°13' S Long by Chro 160°43' E

Tuesday the 26th first part strong breezes from S.E stood to the E.N.E sundry whole topsails finished repairing and bent mizen topg sail and fly fit middle part reffed the topsails latter part strong breezes

Wednesday the 27th First part strong breezes from the S.E and thick weather middle part took in fore and mizen topsails and main sail latter part took in fore sail and main topsail heavy gale with rain

Thursday the 28th first part heavy gale from the S.E. lay to under storm sails middle part more rain wind veered to the E.N.E and moderated set main topsail latter part set double reef topsails main sail fit and spanker

Lat by obs 33°14' S Long by Chro 165°45" E

Friday the March 1st First part moderate breezes from E.N.E tacked at 3 o'clock weather equally middle part headed S.E by E latter part more up at daylight set single reefed topsails and main sail

Lat by obs 33°50' S Long by Chro 166° E

Saturday March 2d First part strong breezes from the E. S. E headed N E middle part same ships under double reefs latter part set whole main top sail and main top gallant sail and flying jib

Lat by obs 32°30' S Long by Chro 168°30' E

Sunday 3rd first part fresh breezes from the S E stood to the E. N. E middle and latter part same

Lat by obs 32°08' S Long by Chro 171°30' E

Monday the 4th ds First part fresh breezes from the S. E. stood to the E. N. E under whole topsails weather fine middle part wind veered to the S latter part wind veered to the W. S. W steered E by N weather very fine

Lat by obs 32°03' S Long by Chro 174° E

Tuesday the 5th ds First part pleasant gales from the W S W and fine weather steered E by N fell to at 9 o'clock with head yards aback upon the Starb tack in light sails middle part laid aback latter part steered N by E all sail set weather fine

Lat by obs 31°32' S Long by Chro 174°43' E

Wednesday the 6th ds First part moderate breezes from the W. and fine weather steered E by N middle and latter part wind very light

Lat by obs 31°35' S Long by Chro 175°37' E

Thursday the 7th ds First part calm and light airs from the N. N. E stood to the E middle part headed off E. S. E latter part light airs from the E headed S. S. E

Lat by obs 31°49' S Long by Chro 176°40' E

Friday the 8th ds First part light airs from the S. E. stood upon the Starb tack Middle part stood to the N. E Latter part wind very Light

Lat by obs 31°41' S Long by Chro 177°06' E

Saturday March 9th First part calm and light airs from the W.S.W stood to the N.E by N Middle part calm Latter part light breezes from the E and squally with rain

Lat by obs 31°17' S  Long by Chro 171°26' E

Sunday the 10th First part calm and light airs from the E stood to the N.N.E middle part calm Latter part breeze from the E stood to the N.N.E weather clear & ups

Lat by obs 30°23' S  Long by Chro 178°16' E

Monday the 11th First part pleasant gales from the E stood to the N.N.E Middle part stacked twice Latter part headed N.N.E took in top gails and fily Jib strong breezes

Lat by ast 29°30' S  Long by Chro 178°45' E

Tuesday the 12th First part strong breezes from the E.S.E stood to the S middle part double reefed the topsails Latter part Kept off S.W by W made sail strong breezes

Lat by obs 30°27' S  Long by Chro

Wednesday the 13th First part strong breezes from the E.S.E steered S.W by W Middle part steered S by E Latter part saw a sail to the S.E steering to the N.W. luffed to the wind stood to the S.E until half past six and stacked at 11 spoke at half past 4 spoke ships Three Brothers of Nantucket 18 months out 250 Bls sp Captain Swaine came on board stood N.W in company

Thursday the 14th First part strong breezes from the E.S.E steered N.W in company with the G.B. at 8 o'clock Capt G returned to his ship Middle part stood under the N. tack Latter part saw a sail to the N.E steering down across the bows at 6 o'clock being off her beam luffed to to the S.E run off and at half past 11 spoke Bark Eugenia of Ten Bedford 17 months out 200 Bls sperm went on board

Ships Log Head of New Zealand 1861

March Friday 15th 1st part strong gales from the E with a bad sea stayed on board the Eugenia until Monday March 18th nothing remarkable occured we had a gale and lay to upon both tacks weather raining at times

Tuesday the 16th 1st part moderate gales with fog and rain a bad sea a going in company with the Eugenia Capt Hamlin on board returned at 6 o'clock Middle part weather cleared up stood to the E winds veered to the S Latter part stood to the E the E off weather beam standing same way ships under double reefs

Lat by obs 30°12' S Long by Mean Chro 183°01' E

Wednesday the 20th 1st part strong breezes from the S stood to the E at 3 o'clock Capt Hamblin came on board stopped until half past 6 and returned Middle part wind S steered E by N the Eastern going same way weather fine struck fore top gt mast to part her hoops on

Lat by obs 30°27' S Long by acct 184°30' E

Thursday the 21st 1st part pleasant gales from the S E and E stood upon the starboard tack the Eugenia off Lee bow going same way Middle part headed N Latter part headed N by W wind Light

Lat by obs 28°40' S Long by Chro 184°11' E

Friday the 22nd 1st part light breezes from the E.N.E tacked at 6 o'clock Middle part headed S.E. and E.S.E Latter part headed E.S.E and E by S

Lat by obs 29°10' S Long by Chro 185°38' E

Saturday the 23d 1st part light airs from the N.E stood to the E.S.E Middle and Latter part same

Lat by obs 29°23' S Long by Chro 186°22' E

Ships Gay Stead on New Zealand 1861

Sunday March 24th First part light airs from the N.E. stood to the E.S.E Middle part breeze freshened head off S by E Latter part headed S by E fresh breeze

Lat by obs 31°13' S Long by Mean 6 hrs 176°32' E

Monday 25th First part fresh breeze from the E by S headed S by E middle part same Latter part stood to the N.E. took in top sails

Lat by obs 30°16' S Long by 6 hrs 177°40' E

Tuesday the 26th First part strong breezes from the E man of ship at 6 o'clock middle part headed S.S.E Latter part same as ship to the W standing to the N E

Lat by obs 31°20' S Long by 6 hrs 178°00' E

Wednesday the 27th First part strong breezes from the E stood to the S S E man of ship at 6 o'clock Middle part more moderate set all sail Latter part tacked at 9 o'clock

Lat by obs 31°00' S Long by 6 hrs 178°47' E

Thursday the 28th First part fresh breezes from the E N E headed S E weather same squally with light drizzly rain Middle part headed S by E by S and E Latter part weather thick ships under whole topsails

Lat by Acct 32°15' S Long by Acct 178°45' W

Friday 29th First part Moderate gales from the N stood to the E N E weather thick with fine rain at 5 o'clock raised a large sperm whale 4 points off weather bow [illegible] half a mile off going to the W.S.W lowered the boats but did not see him from the boats at all he was seen arising from the ships but he was to windward of the boats it was so thick that probably he did not break water again untill dark Middle part lay with all sail in Latter part close reefed main topsail wind veered from the N to the S during the time

# Ship Gay Head on New Zealand

~~March Saturday 30th~~ Latter part of Friday 29th wind light stood to the W saw a large breach to the S W

Lat by obs 32°10' S Long by Chro 178°48' W

Saturday the 30th First part moderate gales from the W. S. Ward and fine weather stood to the S at half past 2 saw a large sperm whale to the windward 3 miles off going to leeward worked to windward untill we got him off the bow and lowered the boats at about 4 o'clock struck the first time he came up after we lowered killed him and took him along side at about sunset Middle part lay with him along side latter part employed in cutting wind S W fresh breeze

S.B. 90.

Lat by obs 31°07' S Long by acct 178°30' W

Sunday the 31st First part fresh breezes from S. W. employed cutting had bad luck straightened one hook rising the piece and after wards tore out and was bothered hooking on P.e. am did not get the head off untill after 2 o'clock it was breezing up let the jaw go also the flukes hooked to the junk at 6 o'clock and got it up on deck at 9 while we were securing it the case chain parted and down went the case under the ship however we had another chain to it it sunk very heavy and before we could get it up the chain parted and we lost the case with portions of both head chains and two straps we had lost one previously so all our straps are gone Middle part started the works and commenced boiling at 1 o'clock Latter part saw two sails went on board of Bark Eagenia and bought a blubber hook stured to the N weather fine wind pleasant

Lat by obs 31°40' S Long 178°40' W

Monday April 1st First part pleasant gales and fine weather spoke Ship Napoleon. Nancy 27 mts out 1000 sperm Captain came on board afterwards run off and spoke Ship Rainbow 600 bls 17 mts out both [illegible]

went on board spent the evening Middle part day about
boiling Latter part wind light and baffling saw French
rock to the W.N.W and 3 sails

Tuesday 2nd First part calms and light airs from the
W saw three sails and French Rock, middle part
headed S.S.E light breeze Latter part wind light and
calm saw 4 sails finished boiling at 12 noon

Lat by obs 31°17' S Long by Chro 178° 43' W

Wednesday 3rd First part calm saw 3 sails Middle part
Calm Latter part light airs from the N stood to the
S saw the Napoleon cutting French Rock bore about
N° fairly in sight from the Masthead saw the Rainbow
to the W steering to the S saw a ships to the Eastward
of the Japan working to the N saw another sail to the
N

Lat by obs 31°20' S Long by dead 178° 30' W

Thursday the 4th First part light airs from the N W
stood to the S saw four sails Middle part calm
Latter part pleasant gales from the S.W. standing to
the S.S.E at sunrise raised a shoal of sperm whales
two points off lee bow going away to the S E quick
at 8 lowered the boats in chase saw a sail to the N

Lat by obs 31°33' S Long by Chro 177°5' W

Friday the 5th First part pleasant gales from the
S.W. boats off struck and cut a large whale last
night alongside at 5 o'clock hooked on and rose the
fin. Knocked off shortly
Middle part headed to
the E.S.E whale alongside
Latter part strong gales
employed cutting

L. B. 90.

Lat 31°07' S Long 177°48' W

Saturday 6th First part strong gales from the S employed
cutting at 8 o'clock got the body in cut the head away
along side Through the night employed cutting Latter

New Bedford out 1300 Captain came on board stopped about half an hour and returned Latter part Strong gales from the E and equally cut in the head the Brk Elisabetta Swift stood up to us and the Mate came on board for Letters employed boiling and cutting the Lead

Lat by Acct 30°35' S Long by Acct 178°30' W

Sunday the 7th First part strong gales from the E stood to the N.N.E until 4 o'clock and saw ships same French Rock to the S.W. saw the Napoleon to windward Middle part stood to the S.S.E boiling Latter part strong breezes the French Rock bearing to the W.N.W distant about 25 miles saw the Elisabetta Swift take a whale and the Napoleon chasing saw the whales to windward of us and going to windward did not leave employed in getting ready to stow oil in main hatchway

Monday the 8th First part strong breezes from the E saw many sperm whales to windward and going to windward did not leave for them the Napoleon being to windward lowered the boats but did not succeed in getting any thing I believe saw the E Swift to leeward cutting the Bark bore W.S.W distant 20 miles at sunset Middle part stood upon the N tack Latter part same saw Curtis and Goat Islands to the N.N.W employed in stowing down and boiling

Tuesday the 9th First part strong gales from the E stood upon the N tack saw ships at sunset middle part stood to the S.E Latter part same weather fine all sail set stowing down saw nothing to day

Lat by Acct 31°30' S Long by Acct 178° W

Wednesday the 10th First part pleasant moderate breezes from the N.E stood to the S.E spoke with said at sunset Middle part employed about Latter part stood W by N until 10 o'clock then to the E.S.E the remainder of the day saw three sails employed stowing oil

Lat by obs 31°46' S Long by acct 178° W

Thursday 11th First part fresh breezes from the N E stood to the N. N. W spoke Ship Spartan Nantucket 30 mos out 400 Whale 200 Sperm oil Captain came on board at 3 at 6 returned to his ship shortened sail at sunset Middle part layed aback upon the N tack saw a Bark boiling latter part saw the Elizabeth Swift steering to the S W boiling the Spartan to the windward standing to the N steered N E b, S S W b, S and N W saw French Bark to the N W strong breezes ship under double reefs

Friday the 12th First part strong gales from the N. E stood upon the N tack passed about 8 miles to the E of the French Bark passed the Napoleon upon the opposite tack saw the Spartan to the N E standing to the S. E middle part lay aback upon the S E tack Latter part strong breezes at 8 o'clock saw a shoal of sperm whales to windward 3 miles off coming to leeward worked to windward of them got our boats all ready but lost the run of them the seeing was so bad run off to the S W in the direction we saw them last but saw nothing more of them spoke Elisabeth Swift standing down had taken 130 Bbls since we saw them last.

Saturday 13th First part strong gales from the E N E spoke Ship Japan N Bedford nothing since we saw them before went on board and spent the remainder of these 24 hours saw French Bark to the W. saw 4 sails

Sunday 14th First part rather more moderate stood upon the N tack returned to my ship at 6 o'clock middle part stood to the N untill 10 o'clock and wore to the S E Latter part still more moderate steered off W. S W an hour and luffed to the S the Japan off weather beam steering same way saw Curtiss Bark to the N and French Bark to the S W saw 5 sails

Monday the 15th First part pleasant whole sail breeze stood to the S E spoke the Sarah Arnold 2500 Bbls sperm oil Capt & Mrs Sulivan were on board of the Japan went on board and spent the night Latter part returned to the ship at 9 o'clock stood to the N saw the Ship Tilliman steering to the N. W.

Lat by obs 32° 25" S Long by Chrnt 18° 18' W

35

Ships Pay Head on New-Zealand

Tuesday April 16th First part pleasant gales from the E N.E and pleasant weather stood to the N saw a sail to the NW standing to the S Middle part stiff top gallant breeze Latter part saw Goat Island to the N W took in top gallant sails

Lat by obs 29°53' S   Long by Chro 178°18' W

Wednesday 17th First part strong breezes from the E double reeffed fore & Mizen top sails saw Sunday island got in to the Bay at 5 oclock went ashore with a boat returned at 6 middle and latter part lay off & on sent ashore 12 casks for water

Thursday 18th First part lay off and on took aboard the 12 casks of water at about sunset middle part stood out to the N of the island Latter part stood in to the bay sent ashore 14 casks for water and 5 for recruits strong gales from the E but smooth in the bay

Friday 19th First part took on board the water and recruits finished at about half past 7 Middle part stood out to the North of the island wind blowing on Latter part a gale split fore top sail and Mizen top sail unbent the Mizen top sail and commenced repairing it ships under storm sails and close reef main top sail the land to windward

Saturday the 20th these 24 hours blowing a gale from the E N.E headed upon both tacks about held our own with the land finished repairing mizen topsail and bent it

Sunday the 21st First part gale fresh ships under storm sails middle part set close reef mizen top sails bent a new fore top sail latter part moderated somewhat set double reeffed topsails courses jib and spanker worked up to the island went in with two boats one after our kedge anchor and one after one hundred pumpkins and two men I had shipped and one that ran away from us on Thursday boats returned at about noone kept off to the S wind moderated and veered to the W

Monday the 22nd First part Moderate breezes from the N
steered S by E Middle part light winds steered S Latter part pleasant
weather winds N & W W good sea breeze steered S by W

Lat by obs 31°08' S  Long by account 178°30' W

Tuesday 23rd First part pleasant gales from the W steered to
the S ran French Rock to the S.W. and a sail to the E ran
off and at 6 o'clock spoke Bark E. Swift 6 days from Chase
came on board and spent the evening middle part lay aback
heading to the S Latter part stood to the N ran sail
to the Leeward

Lat by obs 31°21' S  Long by account 178°15' W

Wednesday 24th First part pleasant gales from the W tacked
three times to clear rain squalls on account of having potatoes
spread on upper deck Middle part steered W. S W ran
French rock to the W N W Kept off S by E at 2
o'clock latter part saw 4 sails spoke Ships James Arnold
and went on board Kept off to the S E

Thursday 25th First part fresh breezes from the N. N. W
spoke Ship Oneida and Rainbow at 6 o'clock
returned to my ship Middle part squally with heavy
weather stood in for and hove to Latter part strong gales stood to the E ran 4 sails

Friday 26th First part strong gales from the N W
and W ran 4 sails Middle part tacked at
Midnight Latter part wind to the S W ran
8 sails and French Rock

Saturday 27th First part spoke Ship James Arnold
Hudson Rainbow Japan and Bk Waterloo
and Elizabeth Middle part returned to my ship
at 8 o'clock Latter part went on board of H.M.
James Arnold in the morning and did a little business
and returned spoke Bark Bone Hudson N. E

Sunday 28th in company with the Hudson and
Bone stood to the S E spoke Ship Peterel and Bark
Eugenia Middle part stood to the S.E. and
E Latter part ran 13 sails

Ship Lay Head on New Zealand

Thursday April 29th First part pleasant gales from the S stood to the N.E spoke Ship Japan and went aboard spoke Bark Eugenia and Capt Hamlin came aboard returned at 10 o'clock Middle part stood to the S.W Latter part steered S.S.W. Eugenia in company

Tuesday 30th First part pleasant gales from the N.E Shortened sail spoke the Japan at 10 o'clock Capt Hamlin came aboard and got some boards returned at 11 o'clock middle part steered S by W latter part same

Lat by obs 30°24' S Long by Chro 177°55' W

Wednesday May 1st First part pleasant gales from the N.N.E steered S.S.W yammered with the Eugenia in the evening Middle and latter part steered S by W spoke Ship Peterel

Lat by obs 31°24' S Long by account 178°20' W

Thursday May 2nd First part pleasant gales from the N.E steered S.W by S saw 3 sails and the French Brock to the W saw a shoal of 8 or 10 large whales at 4 o'clock to the W.S.W saw towards us lowered two boats without success the Eugenia lowered two boats also without success middle part worked to windward latter part saw saw 3 sails and French Rock

Friday the 3rd First part strong breezes from the N.E. stood as on the S.E tack Middle part headed to the N.N.W latter part kept off to the W saw three sails and the Rock

Saturday 4th First part strong breezes from the N.E stood to the N.W spoke Ship Spartan and Bark Eugenia went on board of the Eugenia and spent the evening Capt Bunker of the Spartan was also on board Middle part under short sail

heading upon Both tacks latter part kept off the S.S.W
the Eugenia off starboard beam steering same way

Sunday 5th First part strong breezes from the N.E
ship under double reefs steered S.S.W the Eugenia off
starboard beam steering same way, Middle part took
in sail luffed to the wind upon the starboard tack
latter part kept off S.S.W the Eugenia out of sight

Monday the 6th First part strong gales from the N
steered S.W by S saw the Eugenia standing to the
E upon a wind middle part shortened sail heading
to the W latter part saw a sail to the N.W.

Tuesday the 7th First part strong gales from the N.W
spoke Ship Oneida Capt came on board at 10 past all
night middle part stood to the S.W wind veering to
the W and S latter part Capt Bennett returned to his
ship the Bark Eugenia, spoke us and steered off to the
N saw and spoke sail to the S steering to the N.E kept
off N.N.E by E ship under double reef fore and main sails
blowing a gale

Wednesday the 8th First part a gale from the S at 4 o'clock
took in fore topsail at 8 took in fore sail and luffed
to upon part tack middle part lay to latter part
set fore sail and kept off N a gale from the S

Thursday 9th First part luffed to at 1 o'clock P.M upon
starboard tack took in fore sail middle saw French
Brig to the N.E wore ship at 6 o'clock middle
part headed to the E.N.E ~~latter part~~ S.W latter
part wore ship set close reef topsails and fore
sail

Friday 10th First part a gale from the S. to W to
the E.N.E saw French Brig to the E.S.E middle
part stood to the E latter part wind from the E.N.E
saw French Brig and two sails to the N
steered S.W and N.W.

1861 Ship Jay Head in New Zealand

Saturday 11th First part strong breezes from the E Run for French Rock passed half a mile to the E of it spoke Bark Eugenie and Ship Swift went on board of the Swift at about 4 o'clock returned at 11 middle part stood to the S.S.E until 2 o'clock and now to the N latter part blowing a gale saw two sails one off lee bow and one off lee quarter saw the Empire off weather beam

Sunday 12th First part strong breezes from the E and blowing a gale took in main sail close reefed the top sails at 6 o'clock took in fore sail fore and mizen top sails lay to middle part hove ship in morning watch latter part heavy gale from E

Monday 13th First part heavy gale from the E lay to upper part part at 4 o'clock took in the main top sail in first watch considerable lightning and much rain wind veered suddenly to the N W about 2 o'clock held it there about 10 minutes and hauled back again the remainder of the night rather more moderate at about 2 o'clock morning watch breezes on mast and the remainder of the day blowed hard particularly between 10 and 11 o'clock it screamed much rain fell

Tuesday 14th First part moderated off considerable wind veered to the N E at 8 o'clock set close reef main top sail fore stay sail and hove ship middle part headed to the N W latter part set fore and mizen top sail close reefed fore and main sail Jib and spanker hove ship to the E N E wind N equally with strong breezes

Lat by obs 32°03' S Long by Chron 149°30' W

Wednesday 15th First part strong breezes from the N stood to the E.N.E Middle part took in Jib and spanker wind veering to the E latter part wore ship at 8 o'clock took in Fore & Main sail headed N.N.E wind veering to the S rainy

Friday 17th First part a gale from the S.E. and S took it in the Topsails at noon at 2 o'clock turned up the Boats Kept off N by W set close reef main topsail and foresail weather squally came to the S W Middle part more moderate steered N Latter part made all sail weather clear wind S steering N

Lat by obs 24°52' S  Long by Chro 117°20' W

Saturday 18th First part pleasant whole sail breeze from the S.S.E steered N Middle and Latter part same

Lat by obs 25°53' S  Long by Chro 115°42' W

Sunday 19th First part pleasant gales from the S.E. and E steered N saw two sails to the windward standing to the S.E. and one standing upon the N West Middle part wind E N.E steered upon the N Tack Latter part Kept off S by W exchanged with the Jane in the Hudson could not make out signals tacked to the S.E. Latter part stood to the S.E

Monday the 20th First part pleasant gales from the N.E spoke Ships Oneida at 8 o'clock went on board spent the evening Middle part layed aback upon the N W tack Latter part Kept off S by W exchanged with the Jane in the Hudson could not make out signals tacked to the N West 4 o'clock weather cloudy

Lat about 25°  Long about 113° W

Tuesday the 21st First part pleasant gales from the N.N.E steered W until 3 o'clock saw the Albatross to windward standing to the E boiling spoke Barks Waverley New Bedford 1200 Sperm Got Whole and Bark Eugenia went on board of the Waverly at 8 o'clock the evening Middle part lay aback Latter part steered W until 10 o'clock then S until day part 11 tacked upon a wind to the E pleasant whole sail breeze

Wednesday 22nd First part pleasant whole sail breeze from the N.N.E stood to the E middle part wore ship sail headed to the N.W latter part wind N and veering to the W stood upon the starboard tack saw a sail to the N.W commenced raining at 4 o'clock

Ships Pay Stead Cruising upon the

Thursday May 23rd First part calm and rainy Middle part calm and light airs from the W Bay about N upon part last latter part light airs from the S.E. and fine weather saw a ship to the N standing same way called it the Japan

Lat by obs 26°15' S Long 178°3' W

Friday 24th First part light airs from the S E stood to the E.N.E the Ship to the N steering same way at 6 o'clock spoke Ships Rainbow 175 Bls since saw him last 150 all told went on board and spent the evening Middle part headed to the N.N.E under short sail latter part steered N E by N wind veered to the S W wind light weather raing the Rainbow to the S steering same

Saturday the 25th First part light airs from the W Steered E Middle part saw latter part steered S.E.

Lat by obs 25°35' S Long by C hro 176°35' W

Sunday 26th First part light airs from the S W steered E saw a finback and a whale supposed to be a sperm whale saw him spout about 20 times about three miles off about a quarter of 8 o'clock did not see any thing more of it before night Middle part steered to the N latter part saw a sail to the Eastward called it the Rainbow steered S E until 12 and Resp off E the said steering same way

Lat by obs 25°07' S Long by C hro 175°55' W

Monday 27th First part light airs from the W S W steered E saw said to the S W steering to the S E Middle part steered N.N.E latter part steered N by W wind light from S W saw a sail to the W steering to the E

Lat by obs 24°41' S Long by C hro 179°30' W

# Vasques Whaling Grounds

Tuesday May 28th First part light airs from the S.W. steering N by W at half past 10 o'clock saw boats sails to the S.E. in range of a ship boiling which had been in sight about half an hour kept off for them and kept raising up boats &c untill we saw 12 or 13 boats and 4 ships pretty soon raised the whales. they were after ahead of us going to the Windward lowered two boats at a quarter of two at 9 boats returned without success middle  part calm and light airs from the N steered to the S Latter part calm and light airs from the N saw 3 sails one the Hudson boiling

Lat by obs 25° 30' S    Long by Chro 175° 20' W

Wednesday 29th First part light airs from the N.W. steered to the E.N.E. spoke Ship Sophia Thornton 13 mts out 230 sperm 100 whale Capt Briggs came on board got his letters and returned middle part calms and light airs from the N.W. steered E.S.E saw the Rainbow to the N W and the Sophia Thornton to the N and another sail to the W

Lat by obs 25° 11' S    Long by Chro 174° 54' W

Thursday 30th First part light airs from the W.N.W. and calms stood to the N saw three sails the Japan and Rainbow came together to the Westward middle part light breezes from the N. sprung up lay aback upon the Western tack Latter part pleasant gales steered W by S.W. and W by N the Japan to the S E steering same way saw another sail to the S

Lat by acct 25° S    Long by acct 175° W

Friday 31st First part pleasant whole sail breeze from the N stood to the W.N.W. untill 4 o'clock kept off and run down to the Japan and Waverly went on board of the Japan and spent the evening ... of the Waverly was also there middle part lay aback upon the E tack after midnight ... steered S.E. Latter part raining and thick weather steered S E untill about 9 o'clock ... under double reefs saw a sail to the S E standing ...

1861 Ship Gay Head

Saturday June 1st First part strong breezes from the N.W. steered to the E.N.E a Bark off the quarter steering same way saw a sail off weather beam steering before the wind at 4 o'clock saw ships supposed Ships Retired had taken 30 bbls since we saw them before Capt. Tilley came on board run off and spoke the Atlantic of Nantucket 900 bbls Capt. Coleman came on board spent the evening returned at 10 o'clock middle part lay about heading to the S.E wind from the N.W latter part light airs from the S.W saw 3 sails weather thick and clear by spells stood to the S.E until 10 o'clock and saw ships to the W came on to rain

Sunday 2nd First part commences with raining light from the S.S.E stood to the S.W at 3 o'clock spoke Ships Oneida went on board spent the evening returned at half past 8 middle part steady rain storm wind E.N.E lay about upon the N tack latter part thick and rainy Oneida stood to the S.E a Bark passed to windward of us standing to the S.E called it the Andrew of New-Bedford

Monday 3rd First part moderate gales from the E.N.E and thick rainy weather until about 2 o'clock rain held up and weather cleared up, partially manned the masthead saw breaches to leeward when supposed them to be humpers at 4 luffed to upon starboard tack heading to the N.N.W. middle part wind fell off almost to a calm and veered to the S.W. Latter part light airs from the S.W and fine weather saw 2 ships to the S steering to the N.E at 11 o'clock saw a large sperm whale off the port beam heading to the E.S.E at a guard of 2 lowered the boats

Lat by obs 24°30' Long by Chro 176°15' W

Tuesday 4th First part Boats in pursuit of the whale and the Ship Oneida coming far as unfortunately we could not get to the whale until their boats got an equal chance with

ours the Mate of the Oneida went along side of him and they only got very slightly fast whale took out about 20 fathoms of line and the iron (only had one in) came out and the whole went off to windward we commenced chasing and brought him again nearly as quick to windward which was to the S chased him untill dark and gave him up Middle part tacked two or three times working to the S E came on raining with wind baffling about from S E to N E Latter part raining wind breezed up quite fresh from the S E. took in sail down to double reef topsails and foresail the Oneida off weather beam standing to the E N E. we headed same way saw breaches to leeward run for them saw jumpers rain held up about the middle of forenoon

Lat by obs 24°46' S Long by acct 130°45' W

Wednesday 3rd First part fresh breezes from the S E and cloudy stood to the E N E the Oneida off weather quarter steering same way middle part wind moderate latter part saw ships to the S saw a sail to the S W running towards us or standing the same way as us

Thursday the 4th First part wind light weather cloudy spoke Ship Swift ~~went~~ Capt came on board spent the evening and returned Middle part stood upon the starboard tack Latter part employed in breaking out and getting oil to go on board the Swift to go home weather clear breeze from the S saw the Japan pass to leeward upon the opposite tack saw three other sails to windward

Friday the 5th First part pleasant weather wind from the S put 39 casks of oil on board the Swift Middle part wind very light stood upon the port tack Latter wind stood to the N E employed in getting oil to ship Latter part put 32 Casks aboard the Swift making 71 casks containing 4461 Gallons middle part lay aback latter part calms and light baffling winds employed in [illegible] and filling salt water

Ship Gay Head

Saturday June 8th First part wind light from N E Bundled and weighed the whalebone and put it on board the Swift 126 lbs in all Middle part steered S E until 12 o clock and luffed to upon the Western tack latter part steered S W and fresh breeze & strong

Lat by obs 24° 48' S

Sunday 9th First part rainy weather wind to the N E Middle part same Latter part headed to the W N W rainy lighted up towards noon breeze freshened took in fore and mizen top sails

Lat by obs 24° 49' S  Long by Chro 176° 10' W

Monday 10th First part strong breezes from the N wore ship at 4 o clock steered to the E Middle part strong gales took in main top sail wind veered to the W Latter part wind veered to the S steered E. S. E weather clear breeze fresh

Lat by obs 24° 52' S  Long by Chro 175° 01' W

Tuesday 11th First part pleasant gales from the E. S. E stood upon the N. E. tack shortened sail at sunset Middle part wore ship at 11 o clock Latter part made all sail stood to the S saw 6 or 8 sails most of them steering to the N

Lat by obs 25° 23' S  Long by Chro 175° 13' W

Wednesday 12th First part pleasant gales from the E stood to the S saw 7 Sails tacked at 8 o clock shortened sail at sunset Middle part wore Ship at 12 o clock Latter part made sail wore ship stood to the N N W the Elizabeth passed to windward upon the opposite tack

Thursday 13th First part fresh breezes from the N spoke Bark Waverly Capt came on board at about 4 o clock spent the evening and returned at 9 o clock Middle part squally took in fore and mizen top sail Latter part steered off to the N E and E at half past 11 spoke Ships Oneida and Elizabeth went on board of the Oneida

Lat 25° 20' S  Long 175° 05' W

Cruising upon the Marquesas Whaling ground

Friday 14th First part steered to the N E in company with the Oneida and Elisabeth saw three other ships in the evening went on board of the Illinois the Mount Wallaston in company at 9 o'clock returned to our ships Middle part lay aback when the Eastern [illegible] Latter part Repels off N 6 W made all sail wind strong from the S S W saw 5 vessels in the morning but they were soon all out of sight

Lat 24°10' S Long by Chro 135°55' W

Saturday 15th These 24 hours strong breezes from the S S E steered N by W Latter part saw the Island of Pongatoboo to the E

Lat by obs 20°17 S Long by Chro 135°45' W

Sunday 16th strong breezes from S S E steered N took in fore and mizen top sails saw the land to the E

Lat 16°27' S Long 135°45' W

Monday 17th strong breezes from E S E steered N N W saw Niua foou to the W N W run for it at 8 o'clock shortened sail to windward of and lay by Latter part run in and went on shore with a boat ship lay off and on at [illegible]

Tuesday 18th Lay off and on the Bark [illegible] came to the Island

Wednesday 19th First part strong trades lay off and on good some pigs and yams and coconuts middle part lay off and on Latter part took some natives on board to carry to Repels Island

Thursday 20th Left the Island at 6 o'clock [illegible] bound to Repels Island the [illegible] left at the same time for [illegible] island and [illegible] Middle and Latter part squally [illegible] [illegible] headed at E Latter part tacked to the [illegible]

Lat by obs 15°20' S Long by Chro 175° [illegible] W

1861 Ship Lay Head Board June

Friday June 21st First part fresh whole said breezes from the E stood to the S.S.E Middle part tacked at 12 o'clock Latter part strong breezes took in top g: sails tacked at 8 o'clock

Lat by obs 15° 11' S Long by Chro 114° 35' W

Saturday 22nd First part strong breezes from the E.N.E and squally stood to the S.E single reefed the topsails saw Keppels Island to the E.S.E at 4 o'clock Middle part wind light headed to the S.E. Latter part squally tacked towards the Land

Sunday 23rd First part pleasant gales from N.E got in to the Land and a part of the natives went on shore at about 8 o'clock at 5 three of them returned with the boat Middle and latter part stood off as it being the sabbath with them ashore nothing could be done

Monday 24th Lay off and on Did nothing except land all the natives and wait for them to gather yams

Tuesday 25th First part took off yams took one passenger for Upolu and had one man named Tahuan deserted took a boat ashore until sunset for him and left Middle part stood to the S.S.E until 2 o'clock P.M and tacked to the N.N.E wind moderate weather fine latter part saw Keppels islands to the W

Wednesday 26th First part moderate gales from the E.S.E stood to the N.E Keppels in sight to the S.W. Middle and latter part strong breezes stood to the N.E.

Lat by obs

Thursday 27th First part strong breezes from the E.S.E saw Upolu at 10 o'clock stood at 6 o'clock tacked off shore Middle part tacked at 12 o'clock Latter part fetched by the weather end of Upolu and kept off and on saw down on the S. Side saw a ships stood

1861 So. Navigators Islands

Friday 28th First part spoke Ship Gazelle of New Bedford went on board and stopped a few minutes and returned kept off for the harbour of Apia, pilot came off and took us in to anchor at about 3 o'clock. the Captain in port had taken nothing since we saw him in New Zealand.

Sunday July 14th Sea account First part left Apia harbour at 12 m minus 9 men of our Ships Company names as follows John Ramsdell. Henry Smith who deserted on the night of the 10th J. H. Cox Cook W. T. Hill Steward John Kelly. Daniel Mahoney. Peter Brown. Edward Anderson James C. Devine seamen who deserted on the night of the 13th in a boat taken from alongside the ship while the officer of the deck was sleeping as we suppose. the Ship Elisabeth came in to anchor on the 2nd July the Captain sailed on the 1st July and on the 8th hove in sight off the harbour boiling. the Elisabeth left on the 12th and Capt. Winslow said on board of the Gay Head he having lost 8 men Capt. W. went on board his ship at about 2 o'clock. middle and latter part strong breezes ship under double reefs working to windward

Monday 15th First part strong breezes from E. S. E. stood to the S the Elisabeth standing when the opposite tack. Middle part wore ship at 12 o'clock latter part wore ship at 7 o'clock stood to the S the Elisabeth came in sight at about half past 10 3 points off lee bow wore the W E tack saw Upolu to the S W

Tuesday 16th First part latter more moderate stood upon the S tack the Elisabeth in sight hull down to leeward from deck. the land off lee beam weather bow distant 3 leagues wore ship at sunset. Middle part stood upon the N E tack untill ~~4 o'clock~~ untill 4 o'clock Latter part kept off W N W 2 hours luffed to upon the port tack stood to the S S E ship under double reefs

49

Ships Bay Head Cruising about the

Wednesday 17th First part stood upon the Southern tack until 8 o'clock am the land to leeward weather point of Apolin bore about West distant 8 leagues Middle part stood to the N.E. Latter part same am nothing

Thursday 18th First part fresh breeze from the E.N.E stood to the S Middle part same Latter part am Got Goodlad to the windward at 9 o'clock Bore off to the W

Friday 19th First part cruising about off the mouth sight of Apolin Middle part stood to the S.E Latter part am Bentilla to the windward no yesterday

Saturday 20th First part stood off to the W.S.W of the Bark Sun no oil from Apolin reported the apprehending of the deserters from the Bay Head Coffsmiths Crew on board spent the evening and returned am sent the sails middle part lay off and on about Apolin Latter part run down off Apia harbour and sent in with a boat after deserters at about noon took them on board ships 8 of them one Edward Anderson gil clear

Sunday 21st First part left Apolin in company with the Elizabeth who got all the deserters from his ship Spike Ship Napoleon 1000 and Bark Stafford 40 Bls middle part stood to the S.S.E Latter part stood to the S.S.E am the Stafford and Elizabeth

Monday 22nd First part pleasant gales from the E stood to the N.E.b.E went on board of the Elizabeth spent the evening and returned Middle and latter part stood to the N.W.b.W to the E.N.E am the Elizabeth to the S.E standing same way

Lat by obs 11° 54' S Long 181° 18' W

Tuesday 23rd First part pleasant gales from the E.N.E stood to the N am Quiros Id to the N.E.b.E tacked at half past 6 Middle part stood to the S.S.E until 2 o'clock and tacked to the N Latter part am Quiros Island to the N.N.W passed to windward of it about 2 miles

Navigators and towards the Line)

Wednesday 24th First part light breezes from the E.N.E stood to the N all hands employed in repairing sails and other duty Cook, Steward & Jim Devine in irons in the run middle and Latter part mid light

Lat by obs 4°53' S Long by acct 170° W

Thursday 25th First part Light breezes from the E.N.E stood to the N.E. all hands employed in repairing sails let the men out of irons middle and Latter part light breeze.

Lat by obs 9°23' S Long by Chro 170°23' W

Friday 26th First part Light breezes from the E.N.E stood to the N.E all hands employed in repairing sails middle and Latter part mid Light

Lat by obs 1°54' S

Saturday 27 First part pleasant gales from the E.N. stood upon the N Track finished repairing and bent main topsail middle and latter part squally with rain

Lat 6°35' S

Sunday 28th These 24 hours light breezes from the E.N.E stood upon the N track tacked at 3 o'clock to the E and back again to the N at 4 o'clock

Lat by obs 5°06' S Long by Chro 169°33' W
" " Lunar 170°06'

Monday 29th First part light breezes from the E.N.E stood upon the Northern track middle and Latter part

Lat by obs 3°42' S Long by Chro 169°34' W

Tuesday 30th First part light breezes from the E.N.E to the N.E. saw a large shoal of spermaceti Middle part tacked at 2 o'clock Latter part Resp the same breezes all hands employed in repairing sails

Lat by obs 2°5'2' S Long by Chro 170°27' W

1861 Ships Head upon the Line

Wednesday July 31st First part fresh breezes from the E.N.E steered W. S.W. Middle part stood by the wind S. upon both tacks Latter part strong breezes steered off W by S. saw Phoenix Island to the S.W by S at 8 o'clock run past it within about 8 miles of it passed fairly in sight from the deck saw the Guano Company's houses from masthead Kept off W by N employed in repairing sails

Lat by obs 2° 53' S Long by Chro 9 a.m 171° 05' W

Thursday August 1st First part strong breezes from the E saw the Land at 4 o'clock right ahead steering W by N luffed up to N.W by W to clear it passed within 2 miles of it. Mary's Island was fairly passed it took altitudes made the Long 171° 43' W Middle part stood upon the N E tack Latter part steered to the N W employed in repairing sails

Lat by obs 1° 16' S Long 171° 43' W

Friday 2nd First part fresh breezes from the E.S.E steered N.W. Middle part stood upon the N N E tack Latter part steered S.W. equally on both

Lat by obs 2.5' S Long by Chro 172° 30' W

Saturday 3rd First part fresh breezes from the E.S.E steered S.W employed in fitting Rigging Middle part stood upon the Southern tack Latter part steered N.N.W made all sail pleasant gales from the E

Lat by obs 5' 22' S Long by Chro 173° 42' W

Sunday 4th First part pleasant gales from the E steered N.N.W. Middle part same Latter part steered N W

Lat by obs 4' 9' N Long by Chro 174° W

Monday 5th First part light breezes from the E steered S.W. Middle part same Latter part steered West

Lat by obs 8' N Long by Chro 175° 51' W

August on the Line 1864

Tuesday 6th First part light breezes from the E steered W by S Middle part baffled to upon both tacks Latter part Rec off W N W at 8 o'clock saw Bakers Island to the S W ran for it and at half past 11 a boat came off went on shore

Wednesday 7th First part laying off and on Bakers Island boat on shore collecting eggs returned at 8 o'clock Middle part stood upon the N E tack until 10 o'clock and tacked to the S Latter part saw Bakers to leeward nearly out of sight Kept off and run down to it boat went ashore at half past 2 PM eggging

Thursday 8th First part laying off and on Bakers boat returned at 8 o'clock left the island steered off S W saw a large shoal of Black fish Middle part stood by the wind upon the Black fish Latter part steered N W under whole sail breeze fresh

Lat by obs 25' N Long by Chro 175° 21' W

Friday 9th First part fresh breeze from the E steered S W by W Middle part saw ships at 8 o'clock Latter part steered N W by W

Lat by obs 27' N Long by Chro 178° 21' W

Saturday 10th First part fresh breeze from the E steered S at 8 o'clock saw a sail to the Westward Kept off for it set main top g sail at 8 o'clock spoke Ship Japan had been a 25 bl whale since he left Honolulu went on board and spent the night Middle part stood upon the Latter tack in company and tacked to the N Latter part stood upon the same tack in company with the Japan saw Black fish Weather squally got no observations

Sunday 11th First part strong breeze and squally stood to the S at 8 o'clock in the evening returned to my ship Middle part stood upon the N tack Latter part tacked at 8 o'clock stood to the S in company with Japan to windward

Lat by obs 31' S Long by Chro 179° 21' W

1861 Ships Jay Head Cruising on the Line

Monday 12th First part pleasant whole sail breezes from the E Standing upon S tack at 10 o'clock Japan to windward tacked to the N we did the same after making a stretch the Japan tacked again and set colors at the main top gallant mast head signal for spermaceti after about 2 hours believed his boats the whales appeared to be ahead of his ships when he lowered his boats but afterwards got to windward of him we was just near enough to see them with a spy glass Japan got nothing Middle part stood to the S until 2 o'clock and tacked to the N Latter part stood to the N.W.E Japan came in sight at a quarter past 9 ahead when the opposite tack at about 9 she tacked and stood to the N.N.E

Lat by obs 33° S Long by 6 hrs 119°06' W

Tuesday 13th First part fresh breezes stood to the N.W.E under whole top sails Japan in company saw two finbacks and a shoal of porpoises Middle part same Latter part same

Wednesday 14th Cruising in company with the Japan saw nothing

Lat 29° S Long 119°21' W

Thursday 15th First part strong breezes gammed with the Japan until 9 o'clock in the evening stood upon the S tack Middle part stood to the S Latter part tacked to the N

Lat by obs 1°15' S Long 119°41' W

Friday 16th First part pleasant gales from the E stood to the N Japan in company to windward Middle part carried all sail upon the N tack Latter part tacked at daylight headed S by W wind moderate

Lat by obs 1' N Long by 6 hrs 119°51' W

Saturday 17th First part pleasant gales from E.S.E stood to the S lowered for black fish at 2 o'clock chased them until 4 without success saw two finbacks and otters stood to the W.S.W sun off one hour but saw nothing

but porpoises Middle part stood to the S until midnight and tacked to the N.E Latter part tacked at 6 o'clock stood to the S by W the remainder of the day saw black fish in the morning

Lat by obs 1°13' S Long by Chro 179°50' E

Sunday 18th First part fresh breezes from the E.S.E tacked at 10 o'clock stood to the N.E Middle part headed to the N.E Latter part steered to the S tacked at 6 o'clock strong breezes

Lat by obs 58' S Long by Chro 179°53' E

Monday 19th. First part fresh breezes from the S.E steered N all said set Middle part stood upon the N.E tack untill 3 o'clock Latter part kept off S W by S untill 10 o'clock and main ships steered N remainder of the day saw nothing

Lat by obs 1' N Long by Chro 179°28' E

Tuesday 20th. First part pleasant gales from the E.S.E steered N untill 2 o'clock and S W untill half past five and then luffed to the wind upon the S tack Middle part stood upon the Southern tack untill 2 o'clock Latter part stood upon the N tack

Lat 45' N Long 178°45' E

Wednesday 21st. First part strong breezes and squally stood by the wind upon both tacks Sent in Fil boom found it badly sprung in the cap

Lat 28' S Long 178°30' E

Thursday 22nd First part squally with strong breezes stood upon the S tack middle part tacked Latter part stood to the S headed S.S.E employed in making a new fil boom

Lat by obs 6' S Long by Chro 178°36' E

1861 Ship Gay Head

Friday 23rd First part strong breezes from the E. S.E stood to the S middle and latter part same employed in fitting a Jib boom

Lat by obs 2° 13' S Long by Chro 118° 31' E

Saturday 24th First part pleasant gales from the E.S.E stood upon the S tack Middle and latter part stood upon the N E tack

Lat by obs 2° 02' S Long by Chro 118° 05" E

Sunday 25th First part strong breezes from E. S.E stood to the N E sent out Jib boom Middle part headed N E Latter part steered N ships under whole top sails

Lat by obs 7' S Long by Chro 119° 31' E

Monday 26th First part pleasant gales from the E. S.E steered N ships top g sails Middle part took in top g sails Latter part tacked at 3 o'clock steered S.W. by S all sail on

Lat by obs 12' S Long by Chro 118° 22' E

Tuesday 27th First part pleasant gales from the E. S.E and fine weather steered S.W by S Middle part stood by the wind upon both tacks Latter part steered W

Lat by obs 1.31' S Long by Chro 118° 00 E

Wednesday 28th First part pleasant gales from the E steered W.S.W until half past four Middle part stood by the wind upon both tacks Latter part stood to the S.S.E all Said

Lat by obs 1.32' S Long by Chro 117° 01' E
Long
by Mean Long 117° 09' E

Cruising on the Line

Thursday 29th First part pleasant gales from the E. stood to the S.S.E. Middle part tacked at 4 o'clock Latter part saw Hope Island ahead stood in. Share canoes came off bought Mats. Mats. Coconuts Figs &c &c Saw three of the natives on board for a cruise gave 3 Pieces tobacco for two of them and nothing for the other

Lat 2° 36' S Long by Chro 175° 5½' E

Friday 30th First part lay off and on at the Island left at half past 3 o'clock steered off West for Rectifes Isld Middle part lay abeam upon both tacks Latter part kept off and run down to Rectifes Island landed two natives that I took from Capt Brivent off Ships Oneida for this purpose left the island at half past 8 saw a sail to the S stood towards it at 11 spoke Ship Desdemona off New Bedford 13½ months out 200 bls Sperm Capt came on board Share ships stood to the N

Lat by Meridl obs 2° 44' S Long by Chro 175° 36' E

Saturday 31st First part pleasant whole sail breeze stood upon the Northern tack until 2 o'clock and tacked to the S Desdemona in company Capt Bates returned to his ships at 8 o'clock Middle part tacked at half past 10 Latter part strong breezes saw Rectifes Island to the leeward just in sight from the mast head saw the Desdemona off lee quarter hull down but soon went out of sight altogether stood in the night

Lat by obs 2° 13' S

Sunday Sept. 1st First part fresh breeze from the E stood upon the S Tack set Main stay sail and flying Jib Middle part saw the lights at Pascal Island stood to the S at 8 o'clock at 12 tacked again Latter part stood upon the Northern tack saw Pascal to the Leeward

Lat by obs 1° 05" S Long by dead reckoning 175° 3' E

1861 Ship Gayhead

Monday 2nd September First part pleasant gales from the E stood upon the N tack Middle part tacked at 10 o'clock and handed aback Latter part steered West

Lat by obs 18' S Long by Chro 175° 18' E

Tuesday 3rd. First part fresh breezes steered W until 3 o'clock then N W until 4 saw white water to the N luffed to the wind saw blackfish Middle part layaback upon the Southern tack Latter part kept off W by S at half past 6 saw a breach to the W N W headed past at half past 7 saw another breach a point off starboard bow run until half past 8 and kept off W S W after a few minutes raised them whales to the N E for on to them they were going to the windward quick did not leave

Lat by obs 2' S Long 174° 51' E

Wednesday 4th First part Strong breezes worked to windward saw the whales breaching the fore part of the afternoon but they soon went out of sight Middle part Strong breezes Ship under whole topsails Latter part stood to the N W saw Simpsons island to the N

Lat by obs 18' S Long by Chro 173° 44' E

Thursday 5th First part strong whole topsail breeze stood to within about 4 miles of Simpsons island saw a brig laying at anchor there kept off and run down off Glenderville and luffed to upon the Southern tack Middle part stood to the S until 12 o'clock and tacked to the N Latter part moderate breezes stood to the N all sail

Lat by obs 6' S Long by Chro

Friday 6th First part pleasant gales from the E N E saw Woodles and Glenderville islands saw a sail off weather bow stood into Woodles island 4 or 5 canoes came off Middle part stood to the S until 12 o'clock and tacked to the N Latter part stood into Woodles and sent in a boat to trade for pigs

# Cruising on the Line

Saturday 7th First part laying off and on boat returned at half past five with 13 pigs about 5 gallons of molasses middle part lay off Latter part went astern again carried one cask for water ship lay off and on

Sunday 8th First part boat returned at half past two with 6 pigs a cask of water and a bag of cocoanuts all left the island at 2 o'clock P.M. steered off S.W. middle part headed by the wind upon both tacks Latter part steered N.W. by N.

Lat by obs 23' N Long by account 12° 30' E

Monday 9th First part steered S.W. by S. an fin back Middle part stood by the wind upon both tacks Latter part steered N.W. until 8 o'clock then off S.W. by S at about 1 saw sperm whales lowered the boats at about 10 whales to leeward gaining to leeward

Lat 18' W B — Long 11° 30' E

L B

S. B

Range by the Captain

Tuesday 10th First part boats off got 3 whales got them alongside at 4 o'clock got ready for cutting Middle part lay with the whales alongside heading to the N. Latter part employed cutting and boiling

Lat 1' S Long 11° 11' E

Wednesday 11th First part finished cutting made ship to the S Middle part ogually Latter part an fin backs stood upon the W tack Employed boiling

Lat by obs 10' S Long by Chro 10° 15' E

1861 Ships Gayhead in the Line

Thursday Sept 12th First part moderate breezes stood to the S.W. wore ship at 8 o'clock Middle part stood to the N. Latter part same boiling

Lat 0' Long by Chro 169° 39' E

Friday 13th First part strong breezes stood to the S. Middle part finished boiling at midnight turned up 110 lb Latter part stood to the N. Ship under double reefs

Lat 1 ½ N Long by Chro 170° 01' E

Saturday 14th strong breezes stood upon the Northern tack Middle part same Latter part wore ship to the S employed in coopering oil to stow

Lat 10' S Long 169° 20' E

Sunday 15th First part strong breezes stood to the Guntil 8 o'clock wore ship Middle part wore at 12 o'clock Latter part stood to the S moderate breezes made all sail

Lat ½' N Long

Monday 16th First part pleasant gales and fine weather stood upon the Southern tack Middle part took in top g sails Latter part squally saw Ocean Island to the West in the morning distant 8 to 10 miles stood to the N wind light between squalls employed in stowing down

Lat by obs 2 8' S Long

Tuesday 17th moderate breezes and squally first part finished stowing down 1010 lbs whole the three whales made Middle part tacked at 12 o'clock Latter part wind light with occasional squalls employed in washing ship

Lat by obs 2 2' S Long by Chro 169° 10' E

Ships Gay Head on the Line Sept 1861

Wednesday 18th First part light winds with occasional squalls stood upon the Southern tack Middle part more Ships at 8 o'clock took in top g'l sails Latter part steered S.W. by S set top g'l sail fresh breezes

Lat by obs 1° S  Long by Chro 168° 11' E

Thursday 19th First part fresh breezes from the E.S.E. steered S by W Middle part lay aback upon the Northern tack Latter part steered S W and W

Lat by obs 1° 11' S  Long by Chro 168° 5' 6
168° 5' 9" E

Friday 20th First part pleasant gales from the S.E. stood upon the Northern tack saw Pleasant Island to windward Middle part worked towards it Latter part lay off and on canoes came off got 5 pigs and little oil & Cocoanut

Saturday 21st First part lay off and on Bark Eugenia came up for wood and pigs saw Ships Gazelle to leeward working up Middle part run off and stood to the Eastward until 11 o'clock and the remainder of the night beat to windward Latter part lay off and on got some pigs

Sunday 22nd First part lay off and on got some more pigs 35 in all and about 30 lbs of cocoanut oil in all left the Island at about 8 o'clock steered W by South till 12 o'clock and lay aback the remainder of the night Latter part kept off to the N.W. saw the Gazelle and Eugenia came to us and we went on board of the Gazelle stood to the N E by the wind the remainder of day

Lat 1° N  Long by Chro 167° 15' E

Monday 23rd First part strong breezes stood to the N E gamming with the Gazelle and Eugenia at 8 o'clock returned to our Ships Middle part stood to the Eastward double reefs Latter part steered N.W. saw the Gazelle ahead steering to the S

Lat 12' N  Long by Chro 167° 5' E

1861 Ships Gay Mead cruising on the Line Sept.

Thursday Sept. 25th First part strong breezes from the E. steered N.W. Middle part stood upon a wind Latter part stood to the S until 9 o.clock then West. saw the Gazelle to the S.W.

Lat 1° N Long 165° 16' E.

Wednesday 25th First part pleasant gales spoke the Gazelle went on board steered to the N. Middle part shortened sail headed to the N.E. Latter part stood to the N. Gazelle off weather quarter standing same saw sperm whales 3 points off weather bow 5 miles off breaching

Lat by obs 2° 1' N Long by chro 163° 12' E

LB

Thurs[illegible] 26th

Friday [illegible]th First part lowered the boats at about 11 o'clock [illegible] whales the Gazelle got one Middle part lay along [illegible]

LB

BB.

Saturday 28th First part saw a sperm whale at about half past 12 three points off weather bow 2 miles off supposed it to be a sperm whale he was going quick to the S saw the Gazelle ahead manouvering went out of sight ahead out in the last night finished at about 3 o.clock Middle and latter part boiling Lat 1° 9' N Long 163° 02' E

Sunday 29th These 24 hours employed boiling ships under double reefs headed upon both tacks

Lat by obs 1° 09' N Long by chro 162° 30' E

Ships Gay Head cruising on the Line

Monday Sept 30th First part strong breezes from the E stood to the N Middle part same Latter part stood to the S saw the Gazelle to windward finished boiling at 10 o'clock Turned up about 80 Bbls ships under whole topsails

Lat by obs 4° 5' N Long by Chro 16° 2' 0" E

Tuesday October 1st First part strong breezes from the E stood upon the S tack saw the Gazelle to windward standing same way Middle part stood to the S Latter part tacked at daylight saw the Gazelle to the N standing upon the Southern tack

Wednesday 2nd First part pleasant gales from the E.N.E stood to the N Middle part same Latter part employed in stowing down stood to the S until 10 o'clock the ship having so much list took in topsails and made ship

Lat by obs 1° 39' N Long by Chro 15° 30' E

Thursday 3rd First part moderate gales stood upon the Southern tack employed stowing down middle part weather fine mind moderate Latter part finished stowing stowed down 82 Bbls

Lat by obs 3° 3' N Long by Chro 15° 5' 1" E

Friday 4th First part pleasant gales from the E.N.E upon the Southern tack employed in breaking out meat and coopering it caught a Porpoise a welcome one being the first one we have caught the voyage Middle part mind light stood to the S Latter part stood to the N finished stowing the meat took in the head to cooper from bunt to cover

Lat by obs 2° 3' N Long by Chro 15° 7' 7" E

Ship Gay Head cruising on the Line 1861

Oct Saturday 5th First part moderate breezes from the E.S.E stood to the N.E at half past five saw about sunset raised Sperm whales ahead going to the S passed across the bows about 3/4 of a mile off did not lower it was so late Middle part lay aback until Midnight then steered S until daylight Latter part steered S by W and S.W. by S

Lat by obs 9° N Long by Chro 161° 32' E

Sunday 6th First part light breezes from the E.S.E stood to the S at half past 1 raised Sperm whales off weather beam going to the E.N.E lowered the boats pulled about 8 miles in the direction of them but they went out of sight and the boats did not get near them Middle part stood upon the N tack Latter part stood to the S at a quarter past Midnight raised breakers two points off the bow

Lat by obs 2° 5' N Long by Chro 161° 16' E

Monday 7th First part Saw Sperm whales off the bow going to the S by the wind lowered the boats at 2 o'clock got one whale the Ben Boat took him along side at about half past five hooked on and cut him in finished at 9 o'clock Middle part stood upon the Southern tack cleared away the head and commenced boiling Latter part weather very fine wind moderate stood to the N

Lat by obs 13' S Long by Chro 160° 48' E

Tuesday 8th First part fresh breezes stood upon the Northern tack finished boiling at 8 o'clock turned up 25 bbls Middle part took in fore and mizen top gallant sails Latter part hauled at daylight took in main top gallant sail and fly jib braced strong

Lat by obs 30' N Long by Chro 160° 28' E

Wednesday 9th First part fresh breezes from the E stood to the S.S.E saw a sail to windward steering to the N.W tacked and boarded her the Julia of Bremen 20 days from Melbourne bound to Manilla, had letters aboard and got some english papers or rather Melbourne papers. middle part stood upon the Northern tack untill 3 o'clock and tacked to the S Latter part stood to the S strong breezes

Lat by obs 13' S Long by Chron 160° 12' E

Thursday 10th These 24 hours stood upon the Northern tack moderate breezes headed from N by E to N E by N

Lat by obs 1° 54' N Long by Chro 160° 58' E

Friday 11th these 24 hours stood upon the N tack moderate breezes headed N by E to N E by N

Lat by obs 3° 14' N Long by Chro 161° 43' E

Saturday 12th These 24 hours moderate breezes stood upon the Northern tack headed N by E to N E by N squally stowed down our last whale 20 bbls

Lat by obs 4° 31' N Long by Chro 162° 15' E

Sunday 13th First part moderate gales from the E N E and E stood upon the N tack Middle part stood to the S E untill 12 o'clock Latter part headed E N E and saw Strongs Island to the N N E weather squally

Lat by obs 4° 35' N Long by acct 162° 51' E

Monday 14th First part wind light from the E weather squally & [illegible] E Middle part calms and light winds from S W and W Latter part winds [illegible] E saw Strongs Island to the N again in sight [illegible] the deck

Lat by obs 4° 33' N Long by Chro 163° 12' E

1861 Ships Jay Head on the Line Oct

Tuesday October 15th First part light breezes from the West steered E Strongs Island in sight to the N° keeps just about so Middle part calms and light breezes from the E Latter part light airs from the E stood to the S.E. saw Strongs island to the N.N.W. Just in sight from the deck

Lat by obs 1° 23' N° Long by Chro 163° 28' E

Wednesday 16th First part light breezes from the E.N.E stood to the S.E. Middle part breeze freshened Latter part pleasant wholesail breeze saw a sail to windward standing to the N°

Lat by obs 2° 15' N° Long by Chro 163° 43' E

Thursday 17th First part pleasant gales from the E stood to the S.S.E Middle part same Latter part steered N°W and N° fine breezes and fine weather saw nothing

Lat by obs 3° 6' N° Long by Chro 163° 50' E

Friday 18th First part fresh gales from the S.E. steered S.W and N.W. and by the wind to the S weather squally Middle part stood to the N.E. wind moderate Latter part tacked to the S at 8 o'clock breeze strong took in top gallants

Lat by obs 5° S Long by Chro 162° 42' E

Saturday 19th First part strong breezes from the E.S.E tacked at 8 o'clock headed N°E under double topsails Middle part more moderate set main topgallant and fly Latter part set fore and mizen topgallants headed E.S.E

Lat by obs 3° 0' N° Long by Chro 163° 04' E

Sunday 20th First part pleasant gales from the N°E stood to the E.S.E Middle part same tacked at 8 o'clock Latter part headed N.N.W by W fine weather wind pleasant breezes from the N.N.E

Lat 2° 6' N° Long by Chro 162° 24' E

Monday 21st First part pleasant gales from the N.E. stood to the E.S.E. Middle part all calm Latter part same

Lat by obs 25' S Long by Chro 152° 11' E

Tuesday 22nd First part light airs from the E. stood to the N.N.E. Middle part same Latter part wind S.S.E. stood to the S.W. saw Blackfish

Lat by obs 31' S Long by Chro 151° 37' E

Wednesday 23rd First part pleasant gales from the S.E. steered N. saw a sail to the W. steering to the N. ran down for him and boarded him the steamer London from Sydney & [illegible] bound to Honkong Middle part stood to the E.N.E. Latter part stood to the S

Lat by obs 11' S Long by Chro 151° 52' E

Thursday 24th First part pleasant gales from the E. stood to the N.N.E. Middle part same Latter part stood to the S.E. fine weather pleasant wholesail breezes

Lat 23' N Long by Chro 152° [illegible] E

Friday 25th These 24 hours moderate gales from the E. stood upon the Southern tack weather fine

Lat by obs 1° 11' S Long by Chro 152° 35' E

Saturday 26th First part light breezes from the E.N.E. stood to the S.E. Middle and Latter part same

Lat by obs 2° 23' S Long by Chro 153° 12' E

Sunday 27th First part light breezes from the N.E. stood to the S.E. Middle and Latter part same

Lat by obs 3° 34' S Long by Chro 153° 54' E

1861 Ship Gay Head Bound South

Monday October 28th These 24 hours pleasant gales from the E & N.E stood to the S.E

Lat by obs 5° 34' S  Long by Chro 164° 31' E

Tuesday 29th First part pleasant whole sail breeze from the E.N.E stood to the S.E. Middle part steered S.S.E Latter part same

Lat by obs 7° 04' S  Long by Chro 164° 41' E

Wednesday 30th First part pleasant gales from the E.N.E steered S.S.E Middle part steered S by E Latter part steered N.W

Lat by obs 8° 48' S Long by accot 164° E

Thursday 31st First part strong breezes from S.E steered S.W. double reefed the topsails Middle part squally stood by the wind upon the N.E tack until Midnight, saw ships stood to the S until 6 and steered N.N.W. Latter part weather squally set the whole main topsail main topgallant and fly Jibs

Lat by obs 8° 10' S  Long by Chro 164° 21' E Noon
163° 51' E PM

Friday

~~Thursday~~ November 1st First part moderate gales from the E steered W.S.W Middle part hauled to the wind lay back upon both tacks Latter part saw Stewarts Islands to the Westward kept off and run for them got down to them and canoes came off at about 6 o'clock

Saturday 2nd These 24 hours lay off and on at Stewarts Island got 38 pigs and 1000 cocoanuts weather somewhat

Sunday 3rd First part Lay off and on took 2000 cocoanuts 8 pigs and two men and a woman belonging to pleasant island to carry there. when the mate came alongside in his boat he was rather obliging in his vision and run his boat bang into the quarter of the ship it did her no harm but she being already coppered in her bottom and about a third

feet of water was very deep and by the time they got alongside in the waist she was only just about afloat and instead of bailing out their boat and so lightening her they went to discharging the boat and such a mess nobody ever saw I think one man a native of these islands had to be hauled up with a rope and his hands and feet secured to keep him still, the other whose vision seemed to be [illegible] obscure instead of oblique was flying about in the boat like a hen with her head cut off first bending on to a big hogs[illegible] with a slippery hitch and then tumbling over into the bottom of the boat amongst the cocoanuts and other truck then up out of that and grab a cocoanut and throwing up on deck then singing out for a bucket to bail the boat with which after he got it threw it into the stern of the boat and hooked on to something else cursing and swearing all the while in such a horrid style that it was enough to make one shudder to hear him he was told the boat was sinking but his hearing was rather thick as well as his eyesight and paid no attention to it whatever I went to the gangway and called out to them to stop all their noise and work and bail their boat out but it was a long time before I could make them hear as they were trying to sling a barrell of flour and get it on board in their drunken attempts then up they had let it go and as I was constantly calling out to them and bailed their boat it would have turned out well enough but they alight upon one gunnale and [illegible] the flour [illegible] over went the boat all this while I had been calling out to them bail the boat bail the boat and let the flour go but not until the boat filled did they bail one drop of water out of her. then all at once the head [illegible] man (save the mark) heard some thing about bailing the boat and he began to sing out bail the boat bail the boat bail the boat standing to his waist in water but he didnt stand long directly he [illegible] over and over went the boat bottom [illegible] and they scrambled [illegible] as they could we held the boat alongside and lowered the starboard boat down and picked up [illegible] oars and other things they could find adrift but it had got to be dusk and they couldnt find them all. ~~[illegible]~~ [illegible] to the warp of the boat and [illegible] her go astern to wear the ship around and in wearing run out 2 [illegible] of line all that one tub contained and bent on another [illegible] as they thought but instead of getting the end of the line they bent on a stout warp which was coiled up on the [illegible]

in the tub and before they knew it the line was gone and the boat also. we lowered two boats immediately and sent them in the direction of the boat and three boats searched from 7 untill half past 9 and could not find it at all. so gave it up for the night and lay by for daylight. Latter part the Islands bore to the N.E. steered N untill we got in the range of island the same as when we lost the boat and then worked towards the island short tacks up to within about 3 miles of the reef and saw nothing tryed the current and found it setting to the S.W.

Monday 4th First part pleasant breezes but some squally beat slowly to the S.W. in search of our boat at half past 4 found her and took her aboard Middle part headed to the N.N.E bound to Pleasant island Latter part squally took in top g. sails double reefed the the the topsails wind veered to the N wore ship much rain with strong breezes

Lat by acct 1°40' S   Long by acct 163°40' E

Tuesday 5th First part moderated somewhat wind N.N.W stood to the N.E. set whole main top sail and main t. g sail and fly jib Middle part calm Latter part moderate breezes from the N N W set all sail weather squally   Lat by obs 1°24' S   Long by Chro 164°22' E P.M.

Wednesday 6th First part calm Middle part breeze from the N.E. and squally Latter part headed N and N.N.W.

Lat by obs 0°34' S   Long by acct 163°20' E

Thursday 7th First part strong breezes from the N.E. stood to the N N W Middle part tacked headed E S E and E Latter part tacked stood to the N N W

Lat by obs 0.01' S   Long by Chro 166°32' E

Ship's Gay Head Bound to Pleasant Island

Friday 8th First part pleasant gales from the E. N. E stood up for the Nth tack. Middle part tacked at 4 o'clock wind N. N. E Latter part strong breezes top g sails in double reefs in fore top sail

Lat by obs 5° 58' S     Long by Chro 162° 02' E

Saturday 9th First part pleasant whole sail breeze from the N. N. E. set top g sails and fly jib tacked at 4 o'clock Middle part headed from N N W to N and N by E Latter part fine weather wind moderate headed N by East

Lat by obs 4° 48' S     Long by Chro 156° 35' E

Sunday 10th First part light breezes from the E by N headed N by E Middle part headed N by E Latter part fine breeze saw a shoal of whales at about 8 o'clock ahead and off lee bow going to windward lowered and attempted to take them head and head but they perceived the boats and give us the slip and away they went to windward boats came aboard at 10 without success

Lat 1° 03' S     Long 161° 10' E

Monday 11th it was this day that we saw the whales instead of Sunday. Sunday nothing occurred worthy of special remark. the Lat was 2° 53' Long 161° 25'

Tuesday 12th First part pleasant gales from the E N E stood to the N saw Pleasant island at and got abreast of it at about sundown two boats came off from the island who took our passengers ashore Middle part worked up towards the island Latter part lay off and on took altitudes close to the island on the S part and made the Longitude

Lat 26' Miles S     161° 15' E

Wednesday 13th First part left the island at 8 o'clock stood to the S E Middle part took in top g sails Latter part stood to the N rain weather

71 Lat 1° 04' S     Long 161° 05' E

# Ship Gay Head Bound South

Thursday November 14th First part moderate breezes from the E N E Tacked to the S E at 2 o'clock Middle part steered S by E Latter part wind light saw a shoal of sperm whales ahead laying quite still headed to the S. E. lowered the boats at 10 o'clock, just before we got to the whales a shoal of Black fish came athwart them and gallied them they started off to the S E very quick and we followed as fast as we could

Lat by obs 2°26' S Long by Chro 166°55' E

Friday 15th First part calm boats returned at half past 4 o'clock at about a quarter of 5 saw some more whales to the E going to the S E quick chased them a little way but they were going so much faster than any boat could pull soon gave them up and came on board again Middle part calm Latter part light air from the S stood to the E. S. E

Lat by obs 2°19' S Long by Chro 166°50' E

Saturday 16th First part light airs from the S. stood to the E. S. E saw porpoises and black fish Middle part calm Latter part light airs from the N W steered S. E.

Lat by obs 2°21' S Long by Chro 166°41' E

Sunday 17th First part light airs from the N W steered S. E. Middle part lay aback upon the N E tack Latter part light breeze from N W steered S E

Lat by obs 2°41' S Long by Chro 167°06' E

Monday 18th First part light breezes from the N W steered S. Middle part steered S by W Latter part breezed up strong took in top g sails single reefed the topsails wind W N W

Lat by acct 5° S Long by acct 166° E

Ship Gay Head Bound South No 1851

Tuesday 19th First part strong breezes from the W N W steered S by W 1/2 W Middle part wind moderated and veered to the S Latter part tacked headed S at [illegible]

Lat by acct 7° S Long by Chro 15[illegible]° 41' E

Wednesday 20th First part Light baffling winds and calms Middle part light airs from the S Latter part calm

Lat by obs 5° 41' S Long by Chro 157° 55' E

Thursday 21st First part calm and Light airs from the S W middle and Latter part calm

Lat by obs 5° 34' S Long by Chro 157° 53' E

Friday 22nd Calm and light airs baffling about

Lat by obs 7° 12' S Long by Chro 15[illegible]° 07' E

Saturday 23rd Calm

Sunday 24th First part calm middle part light airs from the N W Latter part squally wind from the N light

Lat by obs 7° 40' S Long by Chro 157° 34' E

Monday 25th Calms and Light airs from the N Steered S

Lat by obs 8° 24' S Long by Chro 157° 35' E

Tuesday 26th First part calms and light airs from the E Middle part calm Latter part calm

Lat by obs 8° 41' S Long by Chro 157° 30' E

Wednesday 27th First part light breezes [illegible] from the S W stood to the S E Middle part wind veered to the S S E tacked to the S W Latter part [illegible] breeze from the E by S headed S by E

Lat by obs 9° 24' S Long by Chro 15[illegible]° 25' E

73

1861 Ship Gay Head Bound South

Thursday Nov 28th First part pleasant gales from the S.E. stood to the S.S.W. Middle part same Latter part saw the island of San Christoval ahead stood towards it

Lat by obs 10°21' S Long by Chro 163°01' E

Friday 29th First part pleasant gales from the S.E. tacked at 12 oclock stood to the E Middle part tacked at 12 oclock Latter part saw the land off the Lee bow passed about 15 miles to windward of it

Lat by obs 10°53' S Long by Chro 163°15' by acct

Saturday 30th First part pleasant gales from the S.E. stood to the S.S.W. Middle part tacked at 11 oclock and at 2 oclock Latter part headed S.W. by S and S.S.W pleasant gales

Lat by obs 12° S Long by Chro 161°34' E

Sunday December 1st First part pleasant gales from the S.E. stood to the S.S.W. at half past 5 oclock raised a large sperm whale off lee beam kept off for him he went down at about 6 oclock and came up again at a little after sunset a mile off going to the N.W. took in top gsails Middle part lay aback and run at intervals to the N.W ½ N Latter part saw Rennels island to the West steered N.W ½ N and N W by N saw nothing of the whale

Lat by obs 11°41' S Long by Chro 160°50' E

Monday 2nd First part pleasant gales from the S.E. steered N.W. by N along the Land at half past 4 hauled up W Middle part stood to the S.W. passed between Rennels and Bellona Island saw lights upon the S.W. part of Rennels isle as of a village Latter part headed S at about half past 4 raised a large sperm whale off weather bow going to the N.E. at 12 tacked Ship headed within about a point of him and he going about N.E. at the rate of about 2½ miles an hour saw many blackfish and porpoises some of them close to the whale and he appeared to have been frightened by them

S.B.

Lat by obs 12°19' S
Long by Chro 159°51' E



75

Tuesday 3rd First part pleasant gales from the E. S. E lowered the boats at about half past 12 struck the whale at sunset he took to running and for 4 hours did not get near to him except to within about 15 fathoms of his flukes after that occasionally by hard pulling line got alongside of him or rather up before him near enough to get a lance in his small after being fast to him about 5 hours and shooting 9 Bomb lances into or rather at him for it was dark and not the most favorable time for gunning we got him dead about 2 oclock P. M. got him alongside at about half past 2 at about 3 spoke Bark C. L. B. Jenny Fair Haven 5 years out 1300 Bbls sperm oil bound to New Zealand from Sidney and Guam reports the Mohawk and Alpha on Japan 120 sperm each the season and reports the loss of the Clematis of New London on Pandora shoal in October last Capt Marsh came on board and stopped until 5 oclock and departed Latter part light breeze came up from the West and a little rain but it soon passed over and came fine again about calm employed in cutting the whale

Lat by obs 11° 57' S Long by acct 161° E

Wednesday 4th First part calm and light airs from the N. E finished cutting at 4 and clearing the case at 6 oclock middle part started the fires and commenced boiling at about 7 oclock Latter part light breeze from the N. W. steered S. E by E

Lat by obs 12° 16' S

Thursday 5th First part pleasant breeze from the N. and N. N. E boiling Middle part laying aback Latter part steered E. N. E and saw Rennels island to the N. E. ~~Middle part~~

Lat by obs 12° 09' S Long 160° 40' E

Friday 6th First part moderate breezes from N. E. steered to the S. S. E saw Pandora Shoal to the S and Rennels island to the N. Middle part standing on both tacks Latter part calm finished boiling

Lat by obs 11° 46' S Long 160° ... E

Ships Gay Head Bound South Dec 1861

Saturday 7th First part calms and light baffling winds in sight of Kennels island bearing Sth 1/2 E

Lat by obs 11°47' S Long by Chro 166°01' E

Sunday 8th Calms and light baffling winds first part lowered for Black fish got two Kennels island in sight

Lat by obs 11°48' S  Long by Chro 166° E

Thursday 9th First part calms and light airs from the NE and NNW boiled out the Black fish saw Kennels island to the NE Middle and Latter part light breezes from the W stood to the S commenced towing down

Lat by obs 12°43' S Long by Chro 159°40' E

Tuesday 10th First part calms and light baffling winds. Middle part calm Latter part calm employed in towing down

Lat by obs 13°01' S Long by Chro

Wednesday 11th First part calm Middle part light breezes from W S W with rain Latter part light airs from the W and calms stood to the S

Lat by obs 13°32' S Long by acct 159°45' E

Thursday 12th First part moderate breeze from the W and NNW with rain squalls steered S by E Middle part headed S by E Latter part same

Lat by obs acct 14°10' S Long by acct 159°30' E

Friday 13th First part pleasant gales from the SE stood to the S S W Middle part same Latter part breeze fresh took in fore and mizen top g sails

Lat by obs 15°30' S Long by Chro 159°28' E

Ship Gay Head Bound South Dec 1861

Saturday 14th First part pleasant gales from the SE Middle part same Latter part more moderate set top g'sails headed S.S.W. fore top gallant Back stay parted

Lat by obs 18°28' S Long by Chro 158°41' E

Sunday 15th First part pleasant gales from the S.E. headed S.S.W. Middle part wind very light Latter part calm

Lat by obs 19°02' S Long by Chro 157°23' E

Monday 16th First part light airs hauling up from the E. then to the S.S.E. Middle part pleasant breeze Latter part wind to the N.E. and failing steered S.S.E. saw Grampuses

Lat by obs 20°05' S Long by Chro 157°24' E

Tuesday 17th First part calm and light airs from the N. steered S.S.E. Middle and Latter part light airs from the E. steered S.S.E. saw Grampuses

Lat by obs 20°45' S Long by Chro 157°31' E

Wednesday 18th First part calm Middle part light breeze from the E stood to the S.S.E observed a partial eclipse of the moon Latter part light breeze from the E steered S by E

Lat by obs 21°40' S Long by C 157°55' E

Thursday 19th First part light airs from the S.E. [illegible] to the SSW caught a porpoise [illegible] Middle part wind E headed S.S.E Latter part light breezes from the E raised sperm whales at half past 8 to the S W and W going to the N at half past 9 lowered the boats at 11 [illegible] a whale in larboard boat the rest [illegible] to windward

Lat 22°36' S

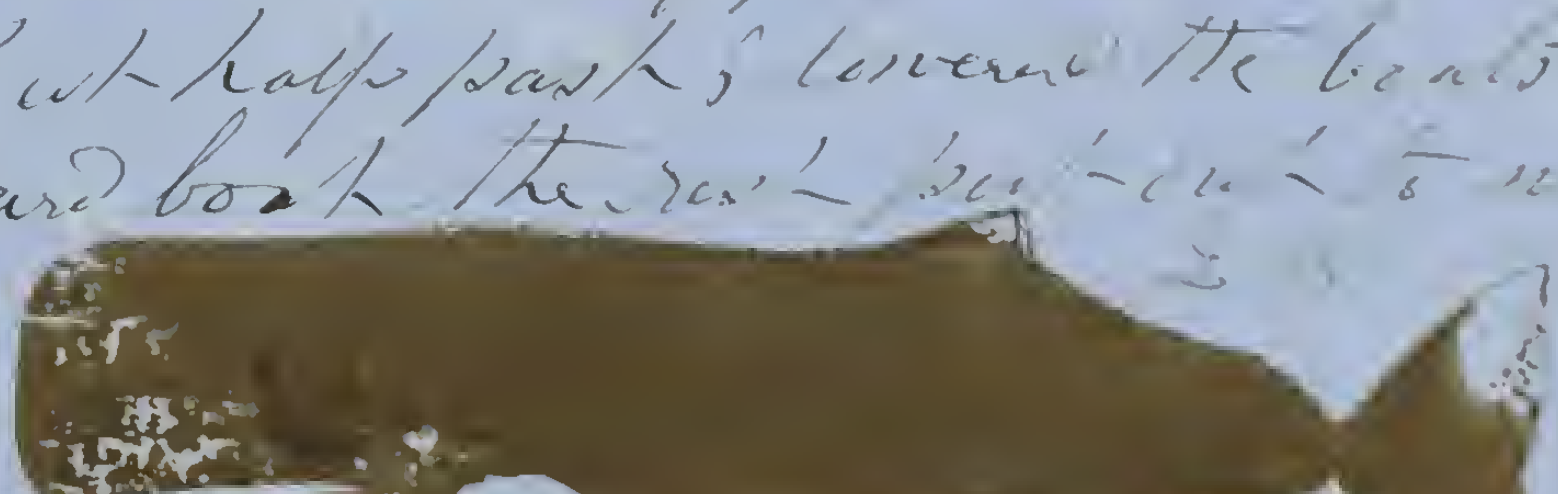

Long 158°25' E

Friday 19th light breezes from the E commenced cutting in [illegible] got the body in at 1 left the head [illegible] Latter part took in the head stood to the S.S.E wind light [illegible]

Lat by obs 23°18' S Long by Chro 158°25' E

Ships Bay Head off Wreck Reef Dec 1861

Saturday the 20th First part light airs from the E & S E stood to the S boiling tacked at 2 o'clock Middle part headed S by E Latter part light airs and baffling

Lat by obs 23°53' S  Long by Chro 157°08' E

Sunday 21st First part calm Middle part light airs from the E finished boiling at 9 o'clock turned up 80 Bls Latter part calm

Lat by obs 24°25' S  Long by Chro 157°30' E

Monday 22nd First part light breeze from the S stood N° Middle part pleasant breeze stood N by W° Latter part stood N° W° until 8 o'clock and Kill off S employed stowing down Black fish

Lat by obs 24°19' S  Long by Chro 157°24' E

Tuesday 23rd First part light breeze from the N° E Middle and Latter part same stood S & W E finished stowing 38 Bls

Lat by obs 26° S  Long by acct 157°30' E

Wednesday 25th First part pleasant gales from the N° E steering S E at 1 o'clock raised sperm whales to the S E coming to the windward lowered the boats at about half past one o'clock and returned without success low back went up to a whale and the boat struck his iron against his hump and did not fasten Middle part stood to the E S E until 2 o'clock and tacked to the N° W° Latter part nice breeze from the N° at half past 5 saw sperm whales to the E N° E going to the windward quick did not lower saw Black fish also tacked ship

Lat by obs 25°58' S  Long by Chro 157°30' E

Thursday 26th First part light airs and calms lowered a boat and tried the current found it setting to the northward about Middle part light breeze springing up from the E stood N by E Latter part fresh breezes at half past 8 raised a sperm whale to the N E by E going to the N° lowered at about 10 o'clock

saw him from the boats three risings got within about a ships length and he went down took the run of him from the ship but no use so the boats came on board steered off to the N W half an hour and then North about 1 hour and a half and raised the whales ahead with others afterwards saw another making 4 in all large whales lowered the boats but could not get on to them they were going quick to the S E and came up so far from the boats every time that they would have their spoutings out and go down before we could get to them night came on and boats returned

Lat by obs 24° 49 S  Long by Chro 157° 3[illegible] E

Wednesday 27th First part strong breezes from the E took in topgallant sails and jib [illegible] two boats after the whales did not succeed in getting to them at dark returned double reefed the topsails Middle part steered N took sails on the caps rigging [illegible] out courses up Latter part hoisted double reefed topsails wore ship at 5 o'clock stood by the wind to the S at 8 o'clock raised sperm whales to leeward going to the [illegible] lowered for them it was very rough and difficult to see them and keep the run of them in about half [illegible] 4 the whales came up off in beam close aboard of us [illegible] they saw the ship and lay looking at her until we lowered [illegible] and went down along side of one and the boatsteerer darted a flat iron and merely hooked the [illegible] took out 18 or 20 fathoms of line and they were loose [illegible] [illegible] off to the N over the [illegible] called boats [illegible] after them

Lat by obs 24° 10' S  Long by Chro [illegible]° 12' E

Saturday 28th First part strong breezes [illegible] kept after the whales and at about 3 o'clock [illegible] struck one in larboard boat he [illegible] a chance [illegible] struck to kill him but the bomb gun missed fire [illegible] the only chance that he showed at all for he [illegible] running and for four hours a boat could not get near him at that time got another boat fast to him and [illegible] a bomb lance into him and heard it explode but it did not stop him at all and after hanging on to him until half past ten in the evening cut and let him go it was very rough and [illegible] it was impossible to get a [illegible] of him [illegible] run as [illegible] not stop [illegible] we had had plenty of [illegible] we would [illegible] him

Ships Gay Head Cruising off the Reefs Dec 1861

Saturday 28th Middle part boats got on board at half past 11 pretty well filled and the whale gone a 90 Bl whale. This makes 4 Sperm seven whales 4 days in succession all large whales first day got up to a whale darted one iron against his jaw and the other into the snout he did not go in of course and the other made a hole in the water. Therefore I call it a Miss 2nd whales going so quick to windward did not lower 3rd Work along side of one a large whale as good a spare as ever was except it being a light handed start for the boat struck a line in in about 3 inches in the top of his back and did not start the second iron could not get it clear in time a Miss 4th Last part did not start out of town Captain and Mate desirous to this we have struck every thing we have been always rid of and got every thing we have struck. Long road that have to turn Latter part strong breezes ship under double reefs stood upon both tacks was going to windward same nothing

Lat by obs 24°01' S Long 157°22' E

Sunday 29th First part strong breezes ship under double reefs stood upon the Southern tack until 4 o'clock saw ships to the NE Middle part stood to the NE until 12 o'clock and wore to the S Latter part saw ship at half past 6 stood to the NE until 9 and kept off N ship under double reefs

Lat by obs 24°11

Monday 30th First part strong breezes from the E steered N Middle part stood by the wind upon both tacks Latter part stood to the S until 9 o'clock NWest until 10 and N the remainder of the day

Lat by obs 24°10' S Long by Chron 157°30' E

Tuesday 31st First part strong breezes from the East steered N at about 3 o'clock saw 2 Sperm whales to the NE tipped to the wind set whole topsails whales going to windward lowered the boats but could not get to them Middle and Latter part stood by the wind upon both tacks nearly

Lat by obs 24°14' S Long by Chron 157°30' E

Ship [illegible] Cruising off the [illegible] January 1862

Wednesday January 1st 1862 These 24 hours strong breezes from the E with rain squalls stood by the wind upon both tacks

Lat by acct 24° S Long by acct 157°36' E

Thursday 2nd First part strong breezes with heavy squalls took in fore and mizen topsails wore ship to the S Middle part wind veered to the S.E Latter part [illegible] topsails weather squally stood to the E

Lat by obs 24°10' S Long by Chro 159°15' E

Friday 3rd First part strong breezes from the [illegible] wind E at about 3 oclock raised a large breach to the S.E [illegible] about half an hour came in squally hauled to and lay aback untill half past 4 and squall past kept off [illegible] 5 raised a lone sperm whale spouting right ahead going to the W [illegible] half past 5 lowered the boats at 8 boats returned without success Middle part stood upon the Starboard tack under three double reefed topsails wind veered to the Westward Latter part [illegible] to the N untill 8 oclock then E by N untill half past [illegible] S.E upon the wind with the S.S.W [illegible] the remainder of the day

Lat by obs 24°58' S Long by Chro 158°[illegible] E

Saturday 4th First part more moderate [illegible] to the S.S.W under whole topsails [illegible] wore ship to the N.N.W Middle part moderate Latter part fine made all sail headed N.W [illegible] nothing

Lat by obs 24°24' S Long by Chro 158°[illegible] E

Sunday 5th First part breeze freshened and veered to the S.E round by the north and [illegible] took in [illegible] shortened sail at sunset Middle part [illegible] strong breezes headed S.S.W Latter part [illegible] stood to the S.W

Lat by obs 24°32' S Long by Chro [illegible] E

Jan 1862 Ships Gay Head Cruising about the Reefs

Monday Jan 6th First part strong breezes from the S E with heavy swell from the S stood upon the S W tack Ship under double reefs Middle part same Latter part more ships at 8 oclock headed N E

Lat by obs 25° 25' S Long by Chro 156° 18° E

Tuesday 7th First part moderated little set whole topsail Main top g sail and fly Jib headed N E shortened sail at sunset Middle part strong breezes Latter part same ships under double reefs and courses

Lat by obs 24° 24' S Long by Chro 153° 48' E

Wednesday 8th First part strong breezes headed N E by E under double reefs Middle part the Reef at 2 oclock Latter part set whole tops sails headed S strong breezes

Lat by obs 24° 28' S Long by Chro 158° 45' E

Thursday 9th First part strong breezes headed S double reefed the topsails Middle part more moderate turned out the reefs set Main top g sail and fly Jib Latter part pleasant whole sail breeze headed S

Lat by obs 25° 22' S Long 154° 30' E

Friday 10th First part pleasant wholesail breeze stood to the S Middle part same Latter part headed S by E and S S E

Lat by obs 29° 14' S Long by Chro 154° 45' S

Saturday 11th First part pleasant gales from the E by N stood to the S E by S at 8 oclock raised a breach to the S at 6 raised two large sperm whales to the S S E coming towards us about half past 6 lowered two boats got within about 10 fathoms of one but he perceived the boat and settled might being upon us came aboard Middle part moderate breezes stood to the N to 9 miles in Latter part same breaches to the S W in the morning run off about an hour and a half lugged to the S E

Lat by obs 30° 20' S Long by Chro 158° 15' E

This day Head Bound to the S [illegible] 1862

Sunday 12th First part pleasant gales from the N E steering S E [illegible] middle part steered E. S. E at 3 oclock saw Howe's Island to the S and a Light supposed to be a vessel Latter part went ashore with a boat the Bark Alabama 700 Bbls all told and the Bark Andrews 500 Bbls all told laying off here both left during the forenoon wind light from the [illegible]

Monday 13th Laying off and on took 12 casks ashore for water two men [illegible] Hiram Batchelder and John [illegible] deserted the ship Latter part took 8 casks of water aboard and Potatoes and onions

Tuesday 14th Laying off and on Latter part took aboard the remainder of the water 4 casks one seaman named Edwin [illegible] deserted a schooner called the Clarence arrived off the island from Sydney Bound to the King Mills group for cocoanut oil

Wednesday 15th Lay off and on First part ~~the Clarence~~ arrived the Bark Andrews in ~~sight at the E~~ ~~Latter part~~ arrive off the island left in company with the Andrews at 4 oclock at half past 6 parted the Andrews went to the N.W and we stood to the S.E. wind from the E.N.E pleasant middle part headed E.S.E Latter part saw the land to the N W tacked to the N. at 6 oclock and back again at 10

Lat by obs 31°53' S    Long 159°40' E

Thursday 16th First part breeze fresh stood to the E.S.E and run S and luffed to the wind again went out of sight of the land saw Blackfish middle part stood to the S Latter part spoke Bark Alabama 26 months out 450 sperm saw the Clarence [illegible] to the [illegible] standing to the E stood to the [illegible] wind N.E saw the land to the W.N.W

Friday 17th wind from the [illegible] dark Capt Coffin returned [illegible] Middle part [illegible] upon the E tack Latter part [illegible] saw the Alabama to the E standing towards the Pyramid [illegible]

Ships Lay Head off Yard Hanes Island Jan 1862

Saturday 18th First part wind light and veered to the N.W. stood to the N.E. Middle part calm Latter part calm and light air from the E.N.E. saw the land to the N.W.

Sunday 19th First part light breeze from the S.E. stood to the S.S.W. Middle part calms and light airs Latter calm

Monday 20th First part light breeze from the N.W. and cloudy stood to the S.W. saw the land to the N.W at 8 o'clock commenced raining. Middle part light rain Latter part same with strong breezes from the S.E. lay by in order to see the land when it cleared up

Tuesday 21st First part weather cleared somewhat saw the land to the S.W. Kept off for it made all sail & aboard dark passed between the Pyramid and Hanes Island Middle part lay by off the South part of the Island Latter part stood in and were within a boat of the runaways succeeded in getting both on the three, however strong breezes from the N.N.E. left the island at half past 11

Wednesday 22nd First part strong breezes from the N.N.E. stood to the E.N.E. Middle part same Latter part same

Lat by obs 32°40' S Long by obs 161° E

Thursday 23rd Then 24 hours strong gales from the N.N.E. headed to the E. under close reefs with courses down

Lat by obs 33°40' S Long by Chro. 164°53" E

Friday 24th Latter more moderate headed E by N and E.N.E. under double reefs saw a sail off weather bow

Lat by obs 34°12' S Long by dead reck 166°45' E

Saturday 25th First part moderate breezes set whole main topsail main top gallant and lt. sails came up abreast of the sail exchanged signals showed Jam Yes. signal and ordered it to be the Herald Middle part wind veered to the S.E. raining Latter part light breezes stood to the E.N.E.

Lat by obs 33°57' S Long by Chro 165°53' E

84

Ship Gay Head on New Zealand    Jan 1852

Sunday 26th First part light breezes from the S E and E S E steered on the N E tack Middle part breeze increased Latter part strong breezes took in top g sails

Lat by obs 32° 58' S    Long by Chro 154° 45' E

Monday 27th First part strong breezes from the S E middle part same Latter part raining headed E N E heavy swell from the S double reefed the top sails

Lat by acct 32° 15' S    Long by acct 150° 45' E

Tuesday 28th First part strong breezes from the S E and E S raining took in fore and mizen top sails and main sail wind veered to the S S W middle part wind moderated and fell off calm Latter part wind breezed up from the N made sail steered E by N weather fine

Lat by obs 31° 50' S    Long by Chro 152° 31' E

Wednesday 29th First part pleasant whole sail breeze from the N N W steered E by N all sail set Middle part wind died away and veered to the E Latter part light airs from the N E and cloudy stood upon the S E tack

Lat by obs 32° 12' S    Long by Chro [illegible]° 55' E

Thursday 30th First part light breezes from the N E [illegible] to the S E commenced raining lightly [illegible] raised an hour or two Middle part calm Latter part small breeze from the S E stood to the E N E

Lat by obs 32° 18' S    Long by Chro [illegible]° 35' E

Friday 31st First part pleasant breeze from the S E steered N E by E Middle and Latter part wind from the S

Lat by obs 31° 30' S    Long by Chro 15[illegible]° 30' E

Ships Gay Head off French Rock 1852

February 1st These 24 hours pleasant gales from the S W steered N E by N and E N E

Lat by obs 30°23' S Long by Chro 179°25' W

Sunday 2nd First part pleasant gales from the S W steered E by N weather fine started three Bbls of sweet made 16 Barrels of it killed a pigg Middle part steered E by N until 12 o'clock and lapped to repair the spark tackle head yards aback Latter part saw Macauleys island and Curtis rocks to the S E steered E by N until 8 o'clock and N E by E until 11 and N E by E the remainder of the day weather fine

Lat by obs 29°55' S Long by Chro 178°31' E

Monday 3rd First part moderate breezes from the S W steered E and by the wind to the S S E Goat island bore S by W at sunset Middle part winding W Latter part nearly calm Goat island bore to the N by E Curtis rocks in sight to the W S W saw a sail to the S W

Lat by obs 30°26' S Long by Chro 178°5'5" E

Tuesday 4th Light airs from the W S W stood to the S S W spoke Bark Atlantic Nantucket 1200 Bbls sperm Bound to Sunday Island Middle and Latter part light airs and calms saw the Atlantic to the N steering to the N saw Goat Island and Curtis Rocks to the N W and S W

Wednesday 5th First part light airs from the S and veering to the E stood to the S W and S S W tacked sail at sunset Latter part stood to the S E saw the rocks

Thursday 6th First part pleasant gales from the E spoke Bark British Sea Bedford 16 months out 160 sperm Middle part shortened sail Latter part stood to the S saw French rocks ahead saw a sail off the Bow spoke Ship Rainbow 850 Bbls sperm had two boats in to French rock fishing went on board at about 11 o'clock

Ship Gay Head off French Rock 1862

Friday 7th Friday 7th First part wind light from N° E cruising to the S of the rock at 9 o'clock returned to our ship Middle part light airs Latter part stood to the E wind veered to the S saw a sail to the S W saw the rock to the N

Saturday 8th First part light breezes from the S S W spoke Ship Japan 1500 Bbls sperm went on board at about 1 o'clock returned at about 11 in the night lay aback the remainder of the night Latter part steered to the N W spoke Bark Martha New Bedford 43 mo out 2000 whale 250 sperm went on board at noon saw three other sails

Sunday 9th First part stood to the W by the wind spoke Ship Sea Gull 1600 Bbls went on board with Capt Doty of the Martha ran down and spoke the Rainbow Capt Nichols wife and two children came on board Middle part lay aback returned on board at 10 o'clock Latter part steered to the N saw three sails in the morning and French rock weather fine wind S W

Monday 10th First part pleasant gales from the S W run to the N W past Curtiss Rocks and tacked to upon the western tack saw two sails the Rainbow and Sea Gull to the E and another sail just along to the Westward took in top gsails at sunset Middle part lay by off Curtiss Rocks Latter part went in fishing with one boat saw a ship to the Eastward & the island

Tuesday 11th First part boat returned at 1 o'clock got [illegible] 50 fish stood to the N.E a ship to windward standing same way Shortened sail at sunset and hauled aback Middle part lay aback Latter part saw a ship to windward wind S E broke out in main hatch to [illegible] the oil saw the [illegible] to the leeward steering to the S [illegible] to the N

Wednesday 12th First part [illegible] breezes [illegible] saw Sunday Island ahead shortened sail at [illegible] and lay to upon the S tack Latter part [illegible] spoke Ship [illegible] Wallaston [illegible] came on board [illegible] to the S by the wind employed in coopering

Ship Gay Head off Sunday Island 1862

February 13th Thursday First part finished cooking saw Good Island ahead Capt Coffin returned to his ship at half past 9 Middle part lay aback Latter part Rec off NW & W breeze fresh from the E ship under whole topsails

Lat by obs 29°22' S  Long by Chro 119°06' W

Friday 14th First part fresh gales from the E steered NW & W saw breakers ahead supposed to be Gamboses Shortened sail at sunset luffed to the wind upon the N tack Latter part saw ships at 6 o'clock steered to the S fresh whole sail breeze fine

Lat by obs 30°28' S  Long by Chro 119°11' W

Saturday 15th First part fresh whole sail breeze stood to the S saw Good island to the E shortened sail at sunset lay aback upon the SE tack until midnight saw ships and lay aback upon the N tack until morning Latter part steered W by S strong breezes weather fine saw Good island and Caution Rocks in the morning to the E and S E.

Lat by obs 30°21' S  Long by Chro 119°45' E

Sunday 16th First part strong breezes from the NE and fine weather steered S W by S and S by W saw the Triton Lieutenant standing upon the Northern tack shortened sail at sunset Middle part lay aback upon the S E tack Latter part steered S by E saw a Bark steering to the W S W set Wood & Myers Signal called it the Two Brothers of New Bedford weather fine

Lat by obs 31°30' S  Long by Chro 180°

Monday 17th First part pleasant breezes from the E & N E steered S by E saw a sail at 5 o'clock to the S E luffed to the wind shortened sail at sunset Middle part saw ships at 12 o'clock Latter part made sail at half past five tacked at a quarter past six saw a sail to the E S E Lowered & at 10 o'clock spoke Ship Rainbow went on board stopped half an hour and returned Rec off S W by S the Rainbow stood to the N W by the wind

Lat by obs 32°30' S  Long by Chro 179°48' E

Ships Gay Head Cruising on New Zealand 1862

Tuesday Feb 18th First part pleasant gales and very fine weather steered S W by S shortened sail at sunset backed to the wind when the Starboard tack middle part lay aback Latter part stood to the W [illegible] wind N broke out [illegible] cooper in starboard side main hatch weather fine windlight

Lat by obs 32° 40' S Long by acct 179° E

Wednesday 19th First part light breezes from the N and fine weather saw breaches to the S Kept off at about 3 o'clock run till night saw nothing more Middle part headed W and W S W Latter part same finished coopering the oil

Lat by obs 33° 01' S Long by acct 178° 15' E

Thursday 20th First part light breezes from the West stood upon the S tack cloudy Middle part lay aback upon the Western tack Latter part wind veered to the N stood to the N E [illegible]

Lat by obs 33° 08' S Long by Chro 177° 59' E

Friday 21st First part light breezes from the N N W [illegible] to the N E weather fine shortened sail at sunset middle part calm Latter part calms and light airs from the E saw a Bark to the S W steering to the S W

Lat by obs 32° 50' S Long by Chro 179° E

Saturday 22nd First part calm middle [illegible] same Latter part commenced painting starboard side [illegible]

Lat by obs 32° 48' S Long by acct [illegible] E

Sunday 23rd First part calm finished painting starboard side of the Ships middle part light breeze from the E Latter part light breeze from the N E [illegible] went on board a [illegible] 10 o'clock [illegible] remainder of the day. Lat by acct 32° 40' S Long by acct [illegible] E

Monday 24th First part pleasant breezes from the N E [illegible] S W at 10 o'clock returned [illegible] by S middle and latter part breeze fresh employed in [illegible]

Lat by obs 33° 50' S Long by Chro [illegible]

Ships Log Head Bound to and Laying at Bay of Islands

1862 Feb. Tuesday 25th First part fresh breezes from the E steered S W 1/2 W employed in setting up shrouds Middle part strong breezes Latter part steered W S W

Lat by obs 35° 26' S Long by Chro 174° 03' E

Wednesday 26th Feb First part fresh breezes from the E saw the Land at 2 o'clock got the anchors off at half past five took a pilot at hauraton at Bay of Islands moored Bark Sun Capt Smith 260 tons from Ship Napoleon 1350 tons. and Bark Stately of London from Sydney bound to California with a load of coals undergoing repairs having lost bowsprit and part topmast by a waterspout.

Saturday March 22nd Sea account First part wind fine from the S.E. got under way and left the Bay with the loss of two men deserted namely John Ramsdell and Wm. P. Brown Middle part steered to the W.N.W. for Morganui Latter part off Morganui wind light from the N.E.

Sunday 23rd First part off Morganui went in with a boat at half past 3 P.M. Middle part calm Latter part light airs from the N.W. boat returned at 10 o'clock kept for the South in company with a schooner called the Rini bound to Auckland at sunset Cape Brett bore S distant 20 miles Middle part strong breezes stood upon both tacks Latter part saw ~~a Boat steering to the S~~ the land to the S saw towards it weather cloudy

Monday 24th First part off Cape Brett saw a screw ship rigged under sail and steam bound towards Auckland saw the Bark Sun come out of the Bay and the Eugenie off the Bay laying by Middle part wind veered to the N and died away Latter part saw the Eugenie to leeward and a merchant Bark steering to the N.W. and a ship standing to the S.E.

Tuesday 25th First part worked towards the Bay but did not make much headway as it was almost calm Middle part saw the Hokianga pilot boat Latter part saw two schooners beating in and the Napoleon coming out went on board

of the Napoleon found Capt Bearden of the Eugenia there whose ship was outside working up learned that our men were not caught wind light and it came on to rain and finally fell calm I take a cutter from Auckland and learned the Prince Albert was dead

Wednesday 26th First part light breezes with rain and calms working out of the bay at about 6 o'clock a breeze sprung up from the E. N. E stood to the No Middle part took in top gallants Latter part saw the Eugenia to leeward hull down standing to the No we tacked at half past five and at half past nine under whole topsails weather fair for whaling

Lat by obs 34°12' S    Long by acct 178°30' E

Thursday 27th First part pleasant gales from the E N. E set top g sails the Eugenia off lee bow standing to the No tacked during the afternoon not in sight from the deck at 6 o'clock wind veered to the N. N. E tacked headed to the E Middle part headed off E. S. E Latter part headed E and E by N weather fine

Lat by obs 34°11' S    Long by Chro 178°22' E

The Chronometer has taken a start all at once and I suppose is 90 miles too far East which makes Lon by acct 176°52' E

~~Friday~~ Saturday 29th First part wind veered to the Nd and N. Wd steered E. N. E middle part veered around to the Wd and Latter part blew from the S. S. E weather fine steered N E by N

Lat by obs 33°40' S    Long by acct 178°44' E

Sunday 30th First part pleasant gales from the S. S. E steered N E by N weather fine saw a small bright slick smelt fresh but could see nothing in it middle part [illegible] at midnight Latter part steered to the [illegible] E [illegible] to the S. E. standing to the S. Wd

Lat by obs 32°56' S    Long by Chro 179°20' E

Monday 31st First part fresh breezes from the S. S. E steered to the E Middle part [illegible] tacked at midnight Latter part tacked at 6 o'clock breeze [illegible]

Lat by obs 32°00    Long by acct [illegible]

91

Ships Bay Head Cruising on New Zealand 1852

Tuesday April 1st 1852 First part strong breezes from the E.S.E. stood to the N.E. breeze strong middle part shortened sail latter part strong gales ship under double reefs saw Bark Atlantic had taken on board pilot saw her before bound into the Bay of Islands.

Lat by obs 31°33' S Long by Chro 179°36' E

Wednesday 2nd First part strong gales from the E saw two sails to the windward saw ships at day light saw two ships under double reefs Middle part tacked at 8 o'clock Latter part saw two Ships ahead and a Bark off north head saw French Rock to the N.E.

Thursday 3rd First part stood upon the N tack spoke Bark Adelie Gibbs 6 mts out 160 upon gammet until 4 o'clock saw a ship to windward called it the first ship the two to leeward tacked towards night Middle part wind light. Latter part light airs from the S.E saw sails saw French Rock to the S.E.

Friday 4th First part light airs from the E stood upon the S.E tack saw 3 sails were ships at 6 o'clock middle part wind veered to the N.E tacked at 3 o'clock stood to the E.S.E Latter part pleasant gales from E.N.E stood to the S.E. saw French rock to the S and two sails to the N.E. standing to the S.E.

Saturday 5th First part, near ships at 3 o'clock at half past 7 spoke ships Herald of New Bedford near ships and stood to the N and at 9 spoke Ship Japan 30 lds, since we saw them before, went on board stopped all night and all the latter part squally towards morning wind veered to the S.S.E stood upon the S.W tack saw the rock to the N.W.

Sunday 6th First part pleasant gales from the S.S.E stood to the S.W returned on board at 9 o'clock at Middle part shortened sail stood upon the S.W tack Latter part wind from the E and N.E. stood to the S.E & S.S.E standing same way kept off S by E at half past 11 saw a ship to the windward called it the first Ship

# Ship Gay Head on New Zealand April 1862

Tuesday 8th
~~Monday 7th~~ First part fresh gales and breezing from N E the Japan held her wind and went out of sight about 4 oclock at 3 raised two sails to the S W at half past five spoke Ship James Maury New Bedford boiling an 80 bls whale saw the Lancashire had taken two whales since leaving Mongonui [illegible] one of being full went on board at 7 returned middle part blowed up a gale Latter part under bare poles much rain with heavy gales [illegible] the S [illegible] to midnight laying to [illegible] noon it cleared up and gale broke set close reef Main top sail

Lat by obs 33°46' S Long by Chro 180°

Wednesday
~~Tuesday~~ 9th First part weather cleared up wind veered to the N N W set foresail and close ref mizen top sail saw the S M to the W boiling middle part squally took in mizen top sail and fore sail Latter part rainy wind veering to the Westward wore ship at 10 oclock and again at noon weather cleared off set double reefed top sails wind [illegible] light

Lat by obs 34°14' S Long by Chro 179°32' W

Thursday 10th First part light breezes from the W and clear made all sail headed to the N N W shortened sail at sunset Middle part breezed up to a gale took in fore and fore and mizen top sails Latter part lay to headed N W wind from W S W saw a ship to the N steering to the E supposed it to be the Lancashire bound home full

Lat by obs 33°32' S Long by Chro 179°45' W

Friday 11th First part gale moderated [illegible] Middle part moderating headed N W Latter part set [illegible] and main sail saw a ship to the S E [illegible] saw a Bark to the S W steering to the [illegible] wore ship at [illegible] oclock

Lat by obs 33°06' S Long by Chro 179°[illegible] W

Saturday 12th First part moderate breezes from the W S W standing to the N W the Bark Triton 7 points off [illegible] about four miles off at 3 oclock raised sperm whales about half a mile between us going away to the S lowered the boats in pursuit [illegible] the Bark

Ships Gays Head on New Zealand April 1862
had all the chance as they were to windward of the whales they struck
a large whale but did not get any chance to kill him and about sunset
lost their line our boats returned aboard dark did not see the whales from
the boats at all took in top gails Middle part breezed on double
reffed the top sails Latter part strong gales from the N.W. more
ship at half past 6 and again at 8 kept off S.E. hauled to the wind
at half past ten headed S.W. saw the Briton to the N.E.

Lat by obs 33°38' S  Long by Chro 179° W

Sunday 13th First part strong breezes from the N.W. steered
S by E at half past 4 hauled to the wind upon the S.W. tack
the Briton went out of sight to the N. ships under double reefs
mainsail and fib in moderated towards night Latter part wind
veered to the S.W. moderate spoke the James Manning saw under
sail to the windward running towards us

Lat 32°54' S  Long 180°

Monday 14th First part light breezes and calm Capt Brooks
of the Briton came on board of the P.M. at 9 o'clock returned to
our ships racing Middle part steered to the S Latter part
wind from the N and veering to the N.W. and W.S.W. saw
the Briton astern the James Manning off the north quarter
and a sail ahead

Lat by obs 33°40' S  Long 179°50' W

Tuesday 15th First part moderate gales from the W. spoke
Bark Swift Capt came on board steered to the N.W. by W
Capt returned at 8 o'clock Middle part steered to the S.W.
Latter part spoke Ship Rainbow steering to the W.

Lat 33°13' S  Long 179°30' W

Wednesday 16th Stood to the S.W. upon port tack saw three
sails

Ship Gay Head on New Zealand April 1862

Thursday 17th First part fresh breezes from the S.S.W. spoke the James Murray went on board stood to the S.E. in company at 4 o'clock returned Middle part under short sail stood to the W. untill 12 o'clock and wore ship to the S.E. Latter part strong breezes from the S.W. steered N. saw a sail to the S.W. steering to the N by W.

Lat by obs 32°58' S    Long by Chro 179°58' E

Friday 18th First part strong breezes from the S.W. steered N by W Middle part lay aback upon the Weston [?] tack Latter part pleasant gales and fine weather steered N by W

Lat by obs 31°33' S    Long by obs 180°15' E

Saturday 19th First part pleasant gales from the S.W. steered E by N fine weather heavy swell from the S middle part wind light steered S E by S wind veered to the S Latter part wind light and veering to the S E tacked at 10 o'clock saw French rock to the N.N.E. two sails to the S E and one to the N.W. all standing to the S E

Lat by obs 31°31' S    Long by Chro 179°41' W

Sunday 20th First part light breezes from the E and veering to the N. E and N saw 4 sails exchanged signals with the Herald of New Bedford saw French rock to the N.N.E Middle part wind breezing from the N.N.E saw a ship off weather beam took in fore and mizen topsails Latter part commenced raining at 8 o'clock wore ship at 6 saw the Sea Gull to windward standing to the N.W. wore ship at 10 o'clock took in fore sail strong gales plenty of rain

Lat by Acct 32° S    Long by Acct 179°15' W

Monday 21st First part wind from the N.N.E. [illegible] the E thick weather raining ship under double reef main topsail and storm sails at about 8 o'clock wind veered to the [illegible] wore ship Middle part weather clear up wind veered to the S W and [illegible] Latter part wore ship stood to the N [illegible] saw a bark [illegible] same exchanged signals proved to be the [illegible] of New Bedford

Lat by obs 31°59' S    Long by Chro 178°15' W

95

Ships Bay Coast of New Zealand April 1862

Tuesday 22nd First part strong gales from the N.W. & W. stood to the N.N.W. spoke the Midas ship under close reef topsails and steam sails Middle part more ship stood to the S.S.W. Latter part stood to the S.S.W. strong gales and raining ship under close reefs

Lat by obs 32°28' S Long by Chron 178°36' W

Wednesday 23rd First part strong gales from the S.W. by W. stood to the N.W. Middle part more ship at 12 o'clock Latter part saw the Rock to the N. Keph off N.E. at 9 o'clock strong gales ship under close reefs

Thursday 24th First part strong breezes from the S.W. more ship stood S.E. saw two sails spoke Ship Delphia Thornton & went on board at 3 o'clock stood to the W. in company running and spoke Ship Herald Wm. Bedford at 8 o'clock at half past 10 returned to my ship Middle part stood upon the S.E. by E. Latter part more ship stood to the W. saw the Delphia Thornton the Elizabeth Brigs and the N.W. Wellington at half past 11 Capt Coffin and Capt Briggs came on board saw the rock to the E.N.E. stood to the W. in company weather more moderate

Friday 25th First part stood to the W.S.W. Capt Cairns returned to their ships at 9 o'clock took Star & steered S.E. by E. Middle part Latter part steered S. by E. saw Curtis Rocks and took 8 fish

Saturday 26th First part strong breezes from the E. by S. saw Sunday island steered for it at 10 o'clock got abreast of it and lay by for the night Latter part moderate gales went in with one boat fishing discharged Blacksmith shipped here last year

Sunday 27th First part lay off the bay got a few pumpkins beans Onions &c. saw ships the Bark & Brigs. Ships Rainbow N.Z. Wellington and Delphia Thornton came off the bay Middle part left the island and stood to the N. by the wind wind light Latter part moderate breezes and squally saw Sunday Island N. by the S.

Lat by obs 28°40' S Long by account 178° W

Ship Gay Head Bound to the Line April 1862

Monday 28th First part moderate breezes and squally steered by the wind headed N. N. E saw Sunday Island to the S middle part light breezes from the S steered E. N. E Latter part calm and light airs from the W saw a sail to the S. W

Lat by obs 28° 28' S Long by Chro 177° 15' W

Tuesday 29th First part light breezes from the W saw a sail to the S W steered N E by N middle part same latter part fine weather wind W light steered N E by N

Lat by obs 27° 52' S Long by Chro 178° 45' W

Wednesday 30th First part pleasant gales from the W and fine Weather steered N E by N at 6 o'clock luffed up N by W middle and Latter part fine weather steered N by W

Lat by obs 25° 40' S Long by Chro 178° 50' W

Thursday May 1st First part pleasant gales from the W and fine weather steered N by W middle part wind died away Latter part calm and cloudy

Lat by acct 24° 50 Long by acct 178° 45' W

Friday 2nd First part light breezes from the N and cloudy middle part wind veered to the S. E. Latter part wind E. S. E steered N by W saw a ship to the N W standing to the S run off and at noon went on board of the [illegible] had seen nothing since we saw them before.

Lat by obs 23° 54' S Long by Chro 178° 40' W

Saturday 3rd First part pleasant breeze from the E and cloudy had little rain stood along the [illegible] in company with the Ship [illegible] of Norfolk returned [illegible] off to the N middle part strong breezes and squally Latter part strong breezes from E. N. E and [illegible] under whole tops sails headed N saw a sail to the [illegible] standing to the N

Lat by obs 22° 44' S Long by Chro [illegible]

Ships Bay Head Bound to the Line May 1862

Sunday 4th First part strong breezes from the E. N. E. steered N by W. saw a sail to the W. standing same way Middle part shortened sail and lay by Latter part saw Coa and Serga Gaboo to the N. and a sail to the E. stood up to within about 2 miles of the S. side of Serga and kept off run past it to the N. W.

Monday 5th First part moderate breezes from the E. E. steered N by W. Middle part wind veered to the N. Latter part calms and light breezes from the N. saw the island of Woodson to the W. E.

Lat by acct 2° 20' S Long by acct 118° 30' W

Tuesday 6th First part breeze springs up fresh from the E. E. with rain steered N by W. Middle part same Latter part wind E. S. E. and fair except light whits of rain occasionally

Lat by obs 1° 10' S Long by Chro 118° 35' W

Wednesday 7th First part saw 3 sperm whales at 12 o'clock to the windward breaching heavy black squall rising in same direction did not have squall came up heavy with much rain took in sail to double reef main sail and fit in at 3 o'clock took in fore top sail middle and Latter part a gale from the E. S. E. lay to under double reef main top sail and storm sail

Lat by obs 1° 20' S Long by acct 118° 30' W

Thursday 8th First part a gale from the E. S. E. close reef main top sail much rain lay to on the starb tack Middle part same Latter part heavy gales with much rain

Lat by obs 1° 19' S Long by acct 118° 45' W

Friday 9th First part rather more moderate and not as much rain Middle part moderates still more Latter part made all sail stood to the N. wind E. moderate weather squally

Lat by obs 16° 38' S Long by Chro 118° 38' W

# Ships Gay Head Bound to the Line May 1862

Saturday 10th First part moderate breezes from the E.N.E stood upon the N tack squally took in light sails once and set them again Middle ~~and Latter~~ part wind light from the E steered to the W Latter part stood upon the wind to the E.N.E wind strong from the S E and squally

Sunday 11th First part stood to the E N E under double reefs Middle part at 12 oclock saw the island of Niuafoou to the N run to windward of it and lay by for the night Latter part went ashore with a boat ship lay off and on it being sunday no business could be done

Lat 15° 40' S Long by Chro 175° 20' by our Chro which agreed with the longitude of Eoa and Tongataboo a week before but now find Chro 41 miles too far East for this island

Monday 12th Lay off and on got 7 casks of cocoanut oil strong breezes from S E without rain

Tuesday 13th Lay off and on got 15 casks cocoanut oil strong breezes without rain

Wednesday 14th First part lay off and on breeze more moderate and a little more to the E. saw a brig to leeward working up Middle part raing and not much wind Latter part pleasant gales and cloudy with occasionally a squall the Brig called the Eliza R Bateson a cocoanut oil trader came to the island from Lerna to Lorna island to Sydney

Thursday 15th First part took off 7 casks cocoanut oil left the island took three natives Middle part squally wind moderate from the E with much rain got 4 pigs and 2 chickens from Latter part calm land in sight to the S

Lat

Friday 16th these 24 hours light winds and calms worked to the N and E

Saturday 17th First part light breeze from the N E employed in coopering and filling oil

99

Ships Gay Head Bound to the Line May 1862

Sunday 18th First part finished steering down the oil Middle part Calms and light airs from the N° Latter part light airs from the N° stood to the E° by N°

Lat 14°52' S Long 173°03' W°

Monday 19th First part wind light from the N° Middle and Latter part light Northerly winds fine weather Steered E. N. E

Lat by obs 14°53' S Long by Chro 173°55" W°

Tuesday 20th First part light breezes from the N.N.W and fine Steered N.E. by E Middle part Steered E° by N° Latter part wind light from the W° steer E° by N

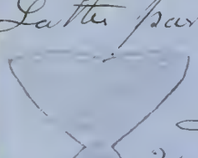

Lat by obs 14°46' S Long by account 173°30'

30 miles S.W° of Savai

Wednesday 21st First part light breezes from the W° saw Sperm whales at 1 o'clock to the S.E going to the N.E. lowered the boats at 2 at 6 o'clock returned without success wind & the light whales would not let the boats get on get nearenough to dart one Middle part wind veered to the E° Latter part wind E.N.E saw the Island of Savai to the N.E one of the Navigators




Lat by obs 14°09' S
Long 173°45' W°

Thursday 22nd First part light breezes from the E° backed at half past 1 o'clock stood to the S.E at 2 half past 3 raised Sperm whales ahead going to the N.W° lowered the boats at 6 o'clock sunset struck a small whale in Starboard boat but the line broke again almost so soon as fast a slight chance and the best could be done was to get a slight turn in, well aft on the whale Middle part moderate breezes stood upon the S Tack until 2 o'clock wind veered to the S.S.E tack to the E° Latter part saw Savai to the N.E° by N° distant about 9 leagues at half past 6 raised Sperm whales astern going to the S at half past 7 lowered the boats whales turned off to the N.W and we succeeded in striking and getting a large whale took him alongside at about 10 o'clock so that one boat had to hold him, up and cut in the ships

[1013]

Ship Gay Head Cruising off Savai May 1862

Friday 23rd First part pleasant gales from the S E employed cutting got in the jaw and a Blanket piece and the head strops save and quit for the night Middle part breeze freshened considerable started the try works Latter part cutting whale sunk very badly and we found it difficult to get hooked on as our last nights tackle unhooked and the chains got off the head

Lat by obs 17° S Long by acct 174° W

Saturday 24th First part weather squally with rain and strong breezes rough finished cutting at 9 oclock and got the case on end for boiling Middle part boiling Latter part bailed the case lay aback upon the N E tack

Lat by obs 13°53' S Long by acct 174 25' W

Sunday 25th First part wind moderate and baffling boiling middle part cooled down on account of rain about an hour and a half Latter part wind light and baffling boiling

Lat by acct 14°25' S Long by acct 13°45' W

Monday 26th First part calms and light baffling winds stood to the E Middle part finished boiling at 10 oclock Latter part light airs from the S W stood to the E N E

Lat by obs 14°38' S Long by Chro 173°20' W

Tuesday 27th First part moderate breezes from the S stood E N E shortened sail at sunset and lay aback Middle part lay aback upon the eastern tack Latter part strong breezes from S E steered N E by N until 8 o'clock saw Savai to the N wore ship to the S S W under double reefs

Lat by obs 13°40' S Long by Chro 173°32' W

Wednesday 28th First part strong breezes from the S E stood to the S S W Middle part tacked to the E Latter part saw Savai to the N E ... boat

Ships Log Head Cruising about Navigators Islands

May 1862 Thursday 29th Since 24 hours cruising to the S.W.ds of Savai Land in sight plain from the deck saw nothing finished repairing Starboard boat

Friday 30th Since 24 hours cruising to the S.W.ds of Savai Land in sight weather usually employed in Mooring down

Saturday 31st Since 24 hours cruising with the S.W.ds of Savai Land in sight strong breezes finished Mooring the oil 96 Bls saw the Land to the N.W.ds Distant 10 leagues saw Blackfish

Sunday June 1st First part stood to the S.E strong breezes from the S.E. Ships under double reefs saw Savai to the S.W. Middle part more moderate set whole topsails main top gt sail and fly jib Latter part tacked at 4 o'clock stood to the N.E

Lat by obs 13°2' S Long by Chro 172°35' W

Monday 2nd First part fresh breezes from E.S.E stood upon the N.E tack took in top gt sails and fly jib Middle part single reefed the top sails tacked at 12 o'clock Latter part tacked at 4 o'clock headed N.E ships under single reefs

Lat by obs 13°04' S Long by Chro 171°48' W

Thursday 3rd First part strong breezes from E.S.E stood to the N.E Middle part saw Nopolu ahead at 2 o'clock tacked to the S.W half past 6 tacked to the N.E again passed to windward of Nopolu saw Barrinlabs to windward

Lat by obs 14°04' S Long by Chro 171°06' W

Wednesday 4th First part strong breezes from E.S.E stood to the N.E Middle part tacked at midnight Latter part headed to the S saw Barrinlabs ahead strong breezes ships under single reefs

Lat by obs 14°10' S Long by Chro 170°44' W

1862 Ship Guy Head Cruising about Navigator Islands June

Thursday 5th First part strong breezes from E. S. E. stood to the S. until half past 2 and tacked to the N. E. Middle part tacked at 12 o'clock Latter part saw the land to the S. W. steered off and at half past [illegible] was abreast of the middle part of Hootoilalo [illegible] the remainder of the day [illegible] single reefs

Lat by obs 14° 08' S Long by Chro 1[illegible]° 43' W

Friday 6th First part strong breezes from the E. S. E. [illegible] at sunset hauled to the wind middle part tacked at 12 o'clock Latter part steered S. W. and W. by S saw Hootoilalo to the S made all sail wind more moderate

Lat by obs 13° 53' S Long. by Chro 171° 11' W

Saturday 7th First part pleasant gales from the E. N. E. [illegible] W. by S. saw Upolu to the S. W. Middle part lay aback [illegible] of Apia harbour Latter part saw Ship Herald [illegible] [illegible] wind light went in with a boat at 9 o'clock ship lay off and on found the Bark Alabama 100 bbls, since leaving the Bay about [illegible] all [illegible] Sperm 700 Sperm 700 whale all told the Columbia [illegible] a survey was held to day and she was condemned

Sunday 8th First part lay off and on [illegible] returned at 5 o'clock with a load of oranges and one man John [illegible] who deserted at Bay of Islands and brought here by the Columbia Middle part wind light from off the land steered to the N. W. [illegible] Savai Latter part pleasant breezes from the E. [illegible] the W. end of Savai land distant 5 leagues [illegible] to the N. E. standing to the S. E.

Monday 9th First part pleasant gales from the E. [illegible] around the West of Savai and hauled to the S. middle part stood to the S. until 2 o'clock breeze [illegible] the topsails Latter part tacked to the S. at 6 o'clock [illegible] topsails whole and Main t g sail and [illegible] saw Savai to the N. E. took in main top g sail again at [illegible] o'clock

Lat by obs 14° 14' S Long by Chro 173° 8' W

Tuesday 10th First part fresh breezes from E. S. E. [illegible] middle part tacked at 12 o'clock Latter part strong breezes [illegible] to the N. E. saw Savai ahead [illegible]

1862 Ships Bay Head cruising about Navigators Islands June

Wednesday June 11th 4 Fresh breezes cruising South side of Savaii Ms. Rock 2nd officer became very unwell Latter part of yesterday and while writing over the lee rail took his Ballance and fell overboard lowered a boat and picked him up he seemed to be out of his mind and suffering much pain in the engaged Mr Tatkins off his wet clothes he quickly went into a violent fit as soon as practicable bled him and applied mustard to his breast and feet he continued in fits occasionally for about two hours and gradually came out of them and fell off asleep he slept about 3 hours and awoke free from pain but weak and if he moved became dizzy gave a dose of castor oil First and middle part of the day comfortable Latter part set up a little no appetite and weak seems to be all that is the matter now

Thursday 12th 1st First part 4 Fresh breezes steered to the W & landed for the lee part of Upolu saw a sail between Savaii and Upolu Middle part stood to the S until 2 o'clock Latter part saw a sperm whale to the E.S.E two miles distant going to windward we kept as we saw him but are losing weather very squally and rough made short tacks generally off the day but saw nothing the small island between Savaii and No Upolu bore N distant 18 miles



Friday 13th First part 3 Fresh gales from E.S.E made 4 reefs both tacks this under single reefs & mizzen both in another reef and furled the main sail Middle part stood to the S until 4 o'clock and ran to the N.E. Latter part rather more moderate 4 fresh breezes weather clears and fine stood towards Upolu until 9 o'clock and ran to the S

Lat by obs 14°24' S Long by Chron 172°15' W

Saturday 14th First part 4 Fresh breezes from the E.S.E steered S.W. by W. W. ship under double reefs all sail Upolu land N distant 12 miles middle part stood to the S until 4 o'clock and tacked to the N E at 8 ran ship again Latter part stood to the S made all sail weather fine with fine moderate breezes

Lat by obs 14°24' S Long by Chron 172°24' W

[105]

Ship Gay Head Bound to the Line June 1862

Sunday 15th First part pleasant top gallant breeze stood to the N E untill 6 o'clock Upolu bore N E the middle of it distant 10 miles middle part tacked at 12 o'clk N and Latter part again at half past six Upolu bore N the middle of it distant 6 miles at that time stood to the S E by S breeze freshened took in light sails

Lat by obs 14°35' S Long by Chro 171°50' W

Monday 16th First part strong breezes from the E N E stood to the S E middle part same Latter part more moderate headed up E S E somewhat squally

Lat by obs 15°59' S Long by Chro 171°30' W

Tuesday 17th These 24 hours moderate breezes from the N E and N N E stood upon the eastern tack

Lat by obs 16°10' S Long by Chro 171°24' W

Wednesday 18th First part light airs from the N and calms middle part light breezes from the S E stood to the N E Latter part pleasant breezes from E S E

Lat by obs 15°37' S Long by Chro 170°20' W

Thursday 19th First part pleasant gales from the E S E stood to the N E Middle part saw the Islands of Manua to the N passed to windward of them about [illegible] 12 miles Latter part strong breezes took in light sails saw a [illegible] and run off for it but made nothing of it

Lat by obs 13°45' S Long by Acct 169° W

Friday 20th First part more moderate headed [illegible] N N E and N by E set main top g sail middle and Latter part pleasant set top g sails headed [illegible] E and [illegible]

Lat by obs 12°05' S Long by Chro 168°5[illegible]' W
Lunar 168°12' W

105

Ships Gay Head Bound to the Fire June 1862

Saturday 21st First part moderate breezes from the E. N. E stood N. to the N. Middle part headed N. by E. Latter part same pleasant weather considerable swell heaving in from the South

Lat by obs 11° 16' S  Long by Chro 164° W°

Sunday 22nd First part light breezes from E. S. E. stood to the N. E. Middle part calm and light breezes Latter part pleasant gales headed N. E and N. E. by E heavy swell

Lat by obs 10° 03' S  Long by Chro 166° 05' W
Long 165° 20' W

Monday 23rd First part light breezes from the E. S. E stood to the N. E Middle part wind veered to the N. N. E headed N. W. Latter part tacked at Daylight headed to the East fine weather with light breezes heavy swell from the South

Lat by obs 9° 03' S  Long by Chro 165° 46' W

Tuesday 24th First part moderate breezes from the N. N. E stood upon the Eastern tack Middle part tacked at 12 o'clock Latter part headed N by E pleasant gales and fine weather

Lat by obs 8° 34' S  Long by Chro 165° 41' W

Wednesday 25th First part pleasant gales from the E stood to the N. N. E Middle part same Latter part breeze part took in fore and mizen top sails

Lat by obs 5° 47' S  Long by Chro 164° 44' W

Thursday 26th First part pleasant gales headed N. N. E Middle part headed off E and E by N Latter part headed E by N and E

Lat by obs 5° 28' S  Long by Chro 164° 45' W

Friday 27th These 24 hours pleasant gales and fine weather headed N. N. W finished painting ship inside

Lat by obs 3° 49' S  Long by Chro 165° 29' W

# Ship Gay Head Bound to the Line June 1872

Saturday 28th First part pleasant gales from the E.N.E stood to the N. Middle part headed to the N.N.E Latter part strong breezes took in main topgallant sail

Lat by acct 2° S Long by acct 154°30' W

Sunday 29th First part strong breezes from the E. stood to the N.N.E Middle and Latter part same ship under short sail

Lat by obs 8' N Long by Chro 153°45' W

Monday 30th First part strong breezes from the E stood to the N.N.E. saw ship at 6 o'clock double reefed the topsails Middle part headed to the S.S.E Latter part steered S.W. by S

Lat by obs 11' S Long by Chro 154°03' W

Tuesday July 1st First part strong breezes from the E.N.E steered S.W. by S luffed to the wind at sunset middle part stood to the S.E Latter part steered S.W. by S. ship under double reefs breeze strong weather fine

Lat by obs 1°42' S Long by Chro 154°37' W

Wednesday 2nd First part strong breezes from E.N.E steered S.W. by S luffed to the wind at sunset Middle part stood upon the S. tack Latter part steered S.W. by S. [illegible]

Lat by obs 3°05' S Long by Chro 155°45' W

Thursday 3rd First part pleasant gales and fine weather steered S.W. by S at sunset took in topgallant sails luffed to the wind middle part stood to the S Latter part strong breezes steered S.W and W.S.W ~~at half past 5 luffed to the wind [illegible]~~ bent ~~main sail~~

Lat by obs 4°48' S Long by Chro 156°37' W

Friday 4th First part strong breezes steered W.S.W luffed to at half past five bent the mainsail middle part stood to the S.E until 12 o'clock and northward Latter part steered N.W.

Lat by obs 4°08' S Long by Chro 157°03' W

107

Ship Bay Head cruising on the Line July 1862

Saturday July 5th First part pleasant gales from the E steered N.W. luffed to at sunset middle part stood upon the Northern tack Latter part steered N.W. and S.W.

Lat by obs 2°50' S Long by Chro 169°08' W

Sunday 6th First part fresh gales from the E steered S.W. by S luffed to at sunset took in sail Middle part tacked at 12 o'clock Latter part made all sail steered N.W.

Lat by obs 2°57' S Long by Chro 170°05' W

Monday 7th First part pleasant gales from the E.S.E steered to the S.W. by S all sail set middle part under short sail tacked at 12 o'clock Latter part steered N by W all sail set

Lat by obs 3°34' S Long by Chro 170°50' W

Tuesday 8th First part strong breezes stood to the N by W luffed to the wind at sunset middle part tacked at 12 o'clock Latter part steered S.W. by S all sail set fine weather

Lat by obs 3°31' S Long by Chro 171°08' W

Wednesday 9th First pleasant gales from the E by N steered N.W. by N untill half past 1 saw the land to the N.W. luffed up N by W untill half past 3 and kept off and run past the North end of Enderburys Island luffed to under the lee and went in with a boat found three men occupying the Island for the firm of Williams & Co. for the purpose of collecting guano went in with the boat at half past five at 6 returned the Guano at this island is not so fine as the guano at Bakers island there is more sand mixed with it but there is considerable of it here and I suppose it is good enough to ship as the island is being held untill such a time as war in the States ceases in order that it can be shipped again Middle part fine breeze headed S.E. by E Latter part tacked at 6 o'clock headed N by W at 8 o'clock raised land two points off weather bow bore N by E passed about 5 miles to leeward of it suppose it to be Phoenix Island as houses of the Guano company with an American ensign flying is visible upon it tacked at 11 o'clock and stood to the S.E

Lat by obs 3°43' Land bore E distant 4 miles Long 171°09'

Thursday 10th First part pleasant gales from the N E by E tacked at half past 3 o'clock headed for the island when we first got around but soon headed off N. W. W Land bore N by W distant 6 miles took altitudes and made the Land to bearing 171°05' stood along under the Lea saw three men on shore a blue flag with a white letter in it was hoisted upon a flag staff attached to the principical house saw a large pile of guano down near the beach Middle part stood upon the N tack untill 12 o'clock and tacked to the S and back again at 3. at 6 Kept off W by S at 8 o'clock raised Enderbury's isld ahead took altitudes and made the Land Lay in Long 171°25' Lat 3.08 at 9 Kept S. W passed to the S of the island

Lat at noon by obs 3°20' S Long by Chronts at P.M. 171°58 W

Friday 11th First part pleasant gales from the E. N. E steering S W at 2 o'clock raised Birnies island half a point off port bow at 4 were ships being distant half a mile on the two side of it took altitudes and made the Land in 171°58' W Lat 3°35' S Middle part stood upon the N tack untill 12 o'clock and tacked stood upon the S E tack untill half past 3 and tacked to the N at 6 Kept off W. N. W raised the land half a point on starboard bow at same time Latter part stood down along the S side of the land within about 1 mile Sharps Island took altitudes when weather end distant 5 miles and made Longitude 171°54' W Lat 3° S. at noon land two miles at the length to windward of us 1 mile off shore

Lat at noon 2°53' S Long at 4 P.M. 172°10' W

Saturday 12th First part wind light lulled in all the S. W part of the island sent a boat in fishing egging &c. at 6 boat returned with about 20 small fish and a few small ... and 6 snipes found a pile of stones and a small ... ... in it and a bottle with the notice that ... E Edwards had discovered this island and taken possesion of in the name of the United States of America in January 1801 ... ... this the discoverer better go in search of ... ... he'd be sure to find one why 10 years ago I ... ... in sight of this island called Sharps island and ... that it I am not mistaken since the ... ...

was lost on this very island and the people belonging to that ship lived upon the island some months we also learned that the Schooner Liddia of Honolulu had been to this island in search of guano (as I suppose) prior to the discovery of the island by Capt. Edwards we learned also that the Ship Thos Dickason of N. Bedford Stewart master touched here in January 1862 no report of oil There is a deep channel upon the S.W. side of the island into the lagoon for boats a little guano we doubt is there but probably nine months attempting to ship[illegible] would the guano company vessel Liddia taken possession and erected a house as in case of Baker and other islands some whale timbers were seen upon the banks and a piece of ships planking which tends to confirm it in my mind that Mary's and Canton island are one and the same although unlike to day I thought the island on which the Canton was lost was to leeward of Mary's but after searching for it without success I am forced to conclude there are 2 islands the birds at this island did not seem plentiful at all a fact which tends to convince me that no great quantity of guano is there Middle part steered W. by S. until 8 o'clock and hove to and lay aback until day light Latter part kept off West made all sail breeze fresh saw nothing although if Canton island said to be to leeward of Mary's existed we should have seen it and if it does exist it must be to the E. as far as 2° 30' as to the South of 3°

Lat by obs 2° 51' S  Long by Chro 173° 28' W

Sunday 18th First part fresh breezes from the E. steered W.N.W. at sunset took in light sails hove to for night upon the Starboard tack Latter part stood to the N by the wind all sail set weather fine saw nothing

Lat by obs 1° 34' S  Long by Chro 173° 50' W

Monday 19th First part pleasant gales from the E. stood to the N Middle part same course stood sail Latter part made all sail stood to the N by wind moderate

Lat by obs 13' S  Long by Chro 173° 40' W

Tuesday 20th First part pleasant gales from the E.S.E. stood to the N.E. at half past 4 saw 3 sperm whales two pairs off to windward going to the N.N.E. quick at 8 lowered the boats in pursuit at dark returned without success whales going as fast as boats could go Middle part steered N. N.E. under top sails

and foresail Latter part same, ship at 4 o'clock steered S. S. W. strong breeze

Lat by obs 34' N Long by Chro 184° W

Wednesday 16th First part strong breezes from the E. steered W. until half past 1 and then N until 6 o'clock then ... Middle part tacked at 12 o'clock Latter part stood to the S. breeze fresh ship under whole topsails

Lat by obs 32' S Long by Chro 184° 20' W

Thursday 17th First part strong breezes from the E. stood to the N. same fine bulls weather squally Latter kind sail at ... Middle part tacked at 12 o'clock Latter part stood to the S

Lat by obs 32' S Long by Chro 178° 01' W

Friday 18th First part fresh breezes from the E. stood S.W. Middle part stood by the wind Latter part stood to the ...

Lat by obs 1' N Long by Chro 175° 41' W

Saturday 19th First part strong breezes stood to the S. Middle part stood to the N.E. under short sail Latter part same ...

Lat by obs 22' S Long by Chro 176° 31' W
" " Lunar 175° 00' W

Sunday 20th First part fresh breezes stood to the ... by the wind all sail set Middle part tacked at 10 and at 2 Latter part tacked at 8 stood to the S. S. W.

Lat by obs 32' N Long by Chro ... 42' W
" " Lunar 175° 14' 21"

Monday 21st First part stood S W by S raised ... at about 4 o'clock at about half past 4 landed on the island with a boat got a turtle from there and ... ... boat returned Middle part stood ... the ... until ... o'clock and tacked to the S E Latter part same the land ... S E ... at 8 o'clock ... our Chronometer gave the land in 170° 54' W
true position ...
... 3' ... of the ...

Ships Gay Head cruising on the Line July 1862

Tuesday July 22nd First part fresh gales from the NE steered NW by N at half past one saw Henlands island to the N bore up for it at 4 the Guano Company's boat came off. They are at present doing nothing on account of the war in America sent a boat fishing but at dark returned without any success Middle part stood upon the Southern tack Latter part stood upon the Northern tack strong breezes

Lat by obs 16' N Long by Chro 189° 50' W

The following is about the number and position of the Phoenix Groups as ascertained by Ships Gay Head in July 1862 *

| | | | | |
|---|---|---|---|---|
| Enderbury | Lat 3°08' S | Long | 170° 5' | W |
| Phoenix | Lat 3°44' " | Long | 170° 35' | " |
| Birnies | Lat 3°35' " | Long | 171° 28' | " |
| Marys or Canton | Lat " 2°50' S | Long | 171° 35' | W |

Mary agrees with Bakers allowing it to lay in 18' N Lat and 186° 21' W Long. Henlands as layed down by the Guano Co. observation is in 18' N. Lat. and 186° 32' W Long

* I should have said a portion of the Groups

Ship Gay Head cruising on the Line July 1862

Wednesday 23rd First part strong breezes from the E. stood to the S under whole topsails middle part squally headed off S Wo tacked at 2 oclock Latter part cloudy with light breezes stood upon the E tack lowered one boat for blackfish without success wore ship at 10 oclock stood to the S Wo

Lat by obs. by Acc 31' S  Long by Acct 144°30' W

Thursday 24th First part light breeze from the S. steered N wind veered to the [illegible] with rain at about 8 oclock steered E N. W. Middle part steered E by N cloudy Latter part wind veered to the N E raining at intervals headed E with a pleasant breeze

Lat by obs by Acct [illegible]' S  Long by Acct 145°41' W

Friday 25th First part moderate breezes from the N.N.E and raining stood upon the Eastern tack middle part same Latter part clear wind veered to the E tacked at 12 oclock

Lat by obs 44' S  Long by Chro 115°54' W

Saturday 26th First part light breezes from the E.N.E stood to the N. Middle part hauled aback at [illegible] oclock Latter part saw Bakers island to the N Wo run off to it and sent in two boats for eggs and fish weather fine pleasant gales

Lat at noon 11' N an error of 8'.32" gave Chro a rate as rather to make it agree with this island which lays in Lat 13' No Long [illegible]°21' W  Long at 8 [illegible] [illegible]°[illegible]'2[illegible] / 4 [illegible] [illegible]

Sunday 27th First part pleasant gales from the E [illegible] of the island boats returned at 8 oclock with about half a dozen fish and perhaps 5 or 6 dozen eggs it seems that lately they have had a great deal of rain about here and the island has been nearly [illegible] with rain water which appears to have prevented the birds [illegible] [illegible] Middle part stood upon the [illegible] E tack until 2 oclock and tacked to the [illegible] Latter part saw the island ahead at half past [illegible] passed [illegible] [illegible] of it tacked once during the forenoon [illegible] [illegible]

Lat by obs 8' N  Long by Chro [illegible]

Monday 28th First part steered S. [illegible] Middle part [illegible] [illegible] upon the E tack Latter part [illegible] N. W. breeze [illegible]

Lat by obs 8' S  Long by Chro [illegible]

Ship's Say Head Cruising on the Line July 1852

Tuesday 29th First part strong breezes steered N.W. middle part stood by the wind to the S. untill 12 oclock and tacked to the S.E. Latter part raised sperm whales at half past 6 ahead going to windward lowered two boats at about 8 at half past 8 returned whales going quick to windward made short tacks and worked to windward saw breaches many times to windward breeze strong bar single reef



Lat by obs 45' N  Long by Chro 118°38' W

Wednesday 30th First part blowing half a gale saw more whales going to windward little faster than the Ship could work lowered the boats pulled to windward for them got up with them but it was so rough the boats could make but little headway and the whales perceive the boats and went out quicker boats returned at a quarter past 4 stood to the S.S.E Middle part tacked at 12 oclock Latter part set top g sails tacked at 9 oclock and at noon



Lat obs 22' S  Long by Chro 118°28' W

Thursday 31st First part with whole sail breeze stood to the S.S.E at five oclock raised breaches ahead and soon after spouts hauled aback and as we was lowering the boats for the nearest whale we had seen a whale came up close to the ships so near as to see the ships stick gallant, the whale and [illegible] turned and went to windward night being upon us boats returned Middle part breeze & breezes took in fore and mizen top g sails tacked at 2 oclock stood to the S.S.E Latter part stood to the S.S.E strong breezes

Lat by obs 28' N  Long by Chro 118°18' W

Friday August 1st First part fresh breezes stood upon the S. tack middle part tacked at 12 oclock Latter part stood to the S.S.E

Lat by obs 34' N  Long by Chro 118 23' W

Saturday 2nd First part pleasant whole sail breezes [illegible] stood upon the N. tack all sail out Middle part tacked at 12 oclock Latter part stood to the S pleasant weather with fine whole sail breezes

Lat by obs 22' S  Long by Chro 118°15' W

Sunday 3rd First part pleasant breezes stood upon the S tack at sunset took in light sails and mainsail wore ships Middle part stood upon the N.E. tack headed up N.E and E.N.E Latter part same

Lat by obs 5' S  Long by Chro 118 11' W

Monday 4th First part fresh breezes stood to the E.N.E took in fore and mizen top g sails middle part stood upon the S.E. tack untill 12 oclock and tacked to the S Latter part wind moderate steered S.W.

Lat by obs 13' N  Long by Chro 118°41' W

Tuesday 5th First part squally with fresh breezes steered S.S.W Middle part wore ships at 9 oclock Latter part wind light stood to the S squally

Lat by obs 10' N  Long by Chro 119°19' W

Started 4 Bags of Flour Monday Morning 4th.

Ship Gay Head Cruising on the Line August 1862

Wednesday 6th First part light breezes from the N.E. stood upon the N. tack middle part tacked at 2 o'clock Latter part stood to the N. wind Light

Lat by obs 81' N Long by Chro 179°15' W

Thursday 7th First part stood to the S. middle part same Latter part tacked at 6 o'clock strong breezes ship under whole topsails steered N.W.

Lat by obs 8' S Long by Chro 179°25' W

Friday 8th First part strong breezes steered N.W. until half past 4 and luffed to upon the N. tack Middle part wore ship at 12 o'clock Latter part steered S.W. by S. strong breezes ship under whole topsails

Lat by obs 6' S Long by Chro 179°48' E

Saturday 9th First part pleasant gales stood by the wind to the S. saw a sail ahead at half past 5 spoke Bark Elizabeth Swift 1100 bls 43 months [illegible] Middle part lay aback upon the N. tack Latter part steered S.W. [illegible]

Lat by obs 26' S Long by Chro 179°12' E

Sunday 10th First part moderate breezes from the E. steered S.W. sunset wore ship took in sail saw the E. S. [illegible] the N. middle part stood [illegible] Latter part made all sail steered S.W. wind pleasant and fine weather

Lat by obs 10' S Long by Chro 178°[illegible] E

Monday 11th First part pleasant gales stood to the S. middle part stood to the N. Latter part steered S.W. wind moderate

Lat by obs 82' S Long by Chro 178°48' E

Tuesday 12th First part pleasant gales from the E. stood upon the S. tack Middle part under short sail wind very light Latter part pleasant gales

Lat by obs 2°14' S Long by Chro 177°5' E

Wednesday 13th First part moderate breezes steered S.W. at sunset [illegible] ship lay aback upon the N. tack until [illegible] lay aback upon the S. tack Latter part steered W. by S. until 8 o'clock raised Hope Island to the S.W. steered for it an hour and [illegible] a few canoes start off but would not [illegible] [illegible] killers Lat by obs 2°3' S Long by Chro [illegible]

Thursday 14th First part steered W. by S. saw Hope island [illegible] one point off [illegible] W. by S. 12 S. is about the course from Hope island to Rotch's at 8 o'clock luffed to upon the S. tack Middle part [illegible] at 4 o'clock Latter part saw a sail to windward [illegible] saw Rotch's island 4 points off the Lee bow [illegible] 3 natives we took from Hope Island [illegible] canoes came off [illegible] little for trade [illegible] 180 [illegible] cocoanuts 7 chickens [illegible] and hats took four of the natives for a cruise [illegible] Lat by obs 2°30' S Long by [illegible]

Friday 15th First part steered to the [illegible] Middle part lay aback upon the N. tack Latter [illegible]

Lat by obs 2°2[illegible] S Long by [illegible] 2[illegible]

Ships Gay Head Cruising on the Line August 1852

Saturday 16th First part pleasant gales and fine weather stood to the No untill 3 oclock and then kept off N.W. at 5 luffed to the wind upon the N tack Middle part tacked at 9 oclock stood to the S untill 2 and tacked again Latter part saw Drummond's Island weather end of it ahead stood to within about 3 miles of it and about a mile to windward of what is called Nautilus Shoal a few canoes came along side but brought but very little to trade left the island at about 9 and stood to the S

Lat by obs 1° 50' S   Long by Chro 174°58' E

Sunday 17th First part tacked at 2 oclock stood to the N Middle part tacked at 1 and at 12 Latter part saw Drummonds ahead kept off and steered to the W S W along the Land many canoes put off but none got along side

Lat by obs 1° 13' S   Long by Lunar 174°52' E

gave Chronomes of 9' 30" Leap to make it agree with this island taking Wilkes observations as correct

Monday 18th First part pleasant gales and fine weather steered down along the Land luffed to and let about 20 canoes come along side brought a few small mats and hats a little tobacco made from Cocoanut tree lines and a luffed to across the lee end and stood out by the wind to the N E saw Sydenham island to leeward Middle part tacked at 12 oclock and at 2 Latter part fine weather pleasant gales stood upon the N E tack

Lat by obs 17' N   Long by Chro 175°16' by Lunar 175°15'30" E

Tuesday 19th First part pleasant gales and fine weather stood upon the N E tack Middle part tacked Latter part stood to the S

Lat by obs 1' S   Long by Chro 175°25' E

Wednesday the 20th Cruising upon both tacks saw nothing

Lat by obs 37' S   Long by Chro 174°45' E

Thursday 21st Cruising and working off saw nothing

Lat by obs 1' N   Long by Chro 174°25' E

Friday 22nd First part saw Simpson's Island and so tacked off past Henderville one canoe came off from it with a few cocoanuts and a piece or two of red coral saw Woodles Island to the N W saw a sail and spoke Brig Jones of Sydney a trader in cocoanut oil bound to Pitts island went on board at 5 oclock spent the evening and returned at 11 oclock stood to the S untill 2 oclock and tacked to the N Latter part saw Woodles island to the windward stood to the S untill 10 oclock and tacked

Lat 18' S   Long by Chro 173°13' E

Ship Lagoda Cruising on the Line August 1852

Saturday 23rd First part stood up past Woodles (?) Island a short patch laying off the N.W. End 4 canoes came off to the Ship with a few cocoanuts and shells to sell lay back about 2 hours and then stood to the S middle part lay aback Latter part steered N.W. and S

Lat by obs 25' N  Long by Chro 172° 4' E

Sunday 24th First part steered S middle part stood by the wind upon both tacks Latter part steered N.W. fresh breezes

Lat by obs 2' N  Long 173° 20' E

Monday 25th First part steered S Middle part stood upon the N tack untill 12 o'clock and tacked to the S Latter part wind Light headed to the S repaired Main top gsail

Lat by obs 4' N  Long by Chro 172° 6' E

Tuesday 26th First part calms and Light airs from the E stood upon the S tack saw a shoal of blackfish middle and Latter parts do

Lat by obs 11' N  Long by Chro 171° 35' E

Wednesday 27th First part calm middle part light breezes from the E stood upon the N tack Latter part stood to the S

Lat by obs 9' N  Long by Chro 171° 52' E

Thursday 28th First part pleasant gales from the SE stood upon the S tack Middle part stood to the NE Latter part stood to the S

Lat by obs 37' S  Long by Chro 170° 40' E

Friday 29th First part fresh breezes steered SW Middle part stood upon the S tack untill 12 o'clock and tacked Latter part steered N.W.

Lat 26' S  Long by Chro 169° 50' E

Saturday 30th First part steered SW and S at 5 o'clock saw Ocean Island to the S.S.W braced up and stood by the wind at sunset it bore S.S.W. 8 leagues took in light sails Middle part tacked at 12 o'clock Latter part ran off and sent a boat ashore trading for pigs at noon she returned with 2 pigs 1 pumpkins 27 Chickens

Lat by obs close to the land 49' S  Long by Chro 169° 50' and bearing E

Sunday 31st First part lay off and on sent in the boat again at night she returned with 7 pigs 8 chickens 70 cocoanuts Left an ... the Ship Elizabeth reported there Aug 23rd 31 Mo 550 sperm the Harriet 22 the S Gifford 14th no news of oil middle part wind Light stood upon the NE tack Latter part calms

Lat by obs 4' S  Long by Chro 169° 12' E

Monday September 1st First part calms Middle part same Latter part strong breeze came up from the S and veered to the SE and E with much rain steered to the N.W. W and S double reefed the topsails

Lat by Acct 10' N  Long by Acct 168° 30' E

117

Ship Gay Head cruising on the Line Sept 1862

Tuesday 2nd First part light breezes from the E with rain until 3 o'clock and then held up stood to the S Middle part same Latter part stood to the W weather fine wind light

Lat by obs 24' S Long by Chro 168°15' E
" " Lunars 168°16' E

Wednesday 3rd First part light breeze stood upon the N tack Middle part same Latter part stood to the S fine breze and pleasant weather

Lat by obs 18' S Long by Chro 168°00' E
" " Lunars 167°30' E

Thursday 4th First part pleasant gales stood to the S and main tops'l yard upon deck to fit Middle and Latter part stood to the N saw Breaches and run to the NW about 8 miles saw island

Lat ~~12~~ 11' N Long 168°40' E

Friday the 5th First part fresh breezes stood upon the N tack saw a fine bank Middle part tacked at 12 Latter part stood to the S

Lat by obs 42' N Long by Chro 167°40' E

Saturday 6th First part pleasant gales stood to the S Middle part tacked at 12 o'clock and at 3 Latter part stood to the S at 10 kept off SW at 11 kept off NW at a quarter of 12 saw Pleasant island to the W

Lat by obs 27' S Long by Chro 165°30' E

Sunday 7th First part run for the island at about 5 canoes and boats came off got about 30 pigs Middle and Latter part lay off and on got more pigs and and some oil

Monday 8th These 24 hours lay off and on trading for pigs &c

Tuesday 9th First part left the island at about 6 o'clock Middle part stood W by N Latter part same

Lat by obs 11' S Long by dead reck 166° E

Wednesday 10th First part stood upon the N tack Middle part same took in light sails Latter part spoke Ship Lyeemun of London 18 days from Newcastle bound to Shanghai boarded him and left letters and got some newspapers stood to the S

Lat 7' S Long 163°25' E

Thursday 11th First part stood upon the S tack until 4 o'clock and tacked to the N all said Middle part Latter part stood to the S fine weather wind moderate

Lat by obs 18' N Long by Chro 164°30' E

Ships Jay Heart cruising on the Line S. Pac 1862

Friday 12th First part pleasant gales stood upon the S tack Middle part stood to the N Latter part ran in heavy squalls nothing

Lat by obs 5° N Long by Chro 164° 17' E

Saturday 13th First part pleasant gales stood to the S all sail at Sunset Latter part breeze moderate

Sunday 14th First part pleasant breezes stood to the N middle part under easy sail Latter part stood to the S

Monday 15th First part stood to the S middle part and Latter part stood upon the N tack

Lat by obs 33' N Long by Chro 163° 20' E

Tuesday 16th First part pleasant middle said breezes stood upon the N tack saw a fin back and black fish middle part, under short sail Latter part breeze fresh tacked at 8 o'clock stood to the S

Lat by obs 45' N Long by Chro 163° 24' by Lunar 163° 44' E

Wednesday 17th First part fresh gales stood upon the S tack middle part wind light Latter part calm

Lat by obs 2.5' S Long by Chro 162° 33' E

Thursday 18th First part calm and light airs from the SW at 8 o'clock made all sail saw ships steered E.S.E middle part moderate breezes and squally with rain Latter part wind S rain ceased at about 4 o'clock in morning with breeze hove to took in sail double reefed fore and hind sail at half past six made all sail again steered E by S

Lat by obs 1°01' S Long by Accot 163° 30' E

Friday 19th First part wind moderate and weather cloudy wind veered to the Westward at about 8 o'clock very light steered E.S.E middle part wind veered to the S.S.E steered E Latter part wind S.S.E steered E wind light

Long by Lunar 165° 05' E

Lat by obs 1°25' S Long by Chro 164° 38' E

Saturday 20th First part light breeze from the S.S.E steered E middle part fell off calm Latter part calm

Lat by obs 1°18' S Long by Accot 165° E

Sunday 21st First part light breeze sprung up from E. N. E at 12 o'clock at half past 12 raised sperm whales ahead ran to the NW going to the S.E lowered the boats at about a quarter past one got two whales took one along side at about 3 and the other at about 5 whales were a good deal scattered but seemed at home only heading to the S.S.E but not going more to middle part stood over the N tack whales alongside Latter part lay aback cutting

Lat by obs 23' S Long by Chro 163° 33' E

No 13
119

Ships Gay Head on the Line Sept 1862

Thursday 22nd First part finished cutting at 3 o'clock set whole top sails near Ships to the S.E. Middle part commenced boiling at 6 o'clock Latter part wind moderate with fine weather headed S & E

Lat by dead reck 1°48' S Long by dead reck 164° E

Friday 23rd First part pleasant gales and fine weather stood to the S E towards night wind veered to the E.S.E. near ships at 6 o'clock Middle and Latter part stood upon the N E tack boiling

Lat by obs 2°01' S Long by Chro 164°02' E

Wednesday 24th First part wind light from E.S.E finished boiling at 2 o'clock turned up 70 bbls Middle part headed E wind light from E.S.E Latter part same

Lat by obs 1°21' S Long by Chro 164°21' E

Thursday 25th First part light breezes from the E S E stood upon the N E tack middle part headed off to the N Stacked at 12 o'clock wind light Latter part headed E same black fish lowered one boat but after trying an hour and starting three times gave it up and came on board without striking one

Lat by obs 2°10' S Long by Chro 164°27' E

Friday 26th First part light airs from the N.N.E stood to the E Middle part same Latter part stacked at 9 o'clock pleasant gales and fine weather employed in pumping down

Lat by dead reck 2°5' S Long by Chro 164°48' E

Saturday 27th First part pleasant gales from the E stood to the N.N.E middle part same Latter part same a ships to the N steering to the N

Lat by obs 1°23' S Long by Chro 165°10' E

Sunday 28th First part pleasant gales from the E.S.E standing to the N E at half past 12 raised sperm whales to the windward at about half past two lowered the boats got one whale both alongside at about half past 4 struck another whale in waist boat both got fast Line and was compelled to cut so lost it same said to the



N E steering to the N Middle part stood upon the N E tack Latter part cut the whale in wind very light from the E and ships at 9 o'clock stood to the S E cleared away the head and commenced boiling saw a Bark to the N E steering to the N

Lat by obs 1°2' S Long by Chro 165°12' E

Monday 29th First part light airs from the E.N.E stood to the S.E boiling middle part equally wind light Latter part pleasant breeze from N.N.E stacked at 8 o'clock stood to the N.W

Lat by obs 1°36' S Long by Chro 165°15' E

Ships Gay Head on the Line Oct 1852

Thursday 30th 1st part finished tailing Turned up 2 b Bells at half past 12 at half past 1 tacked to the S E Middle part squally with light breezes and calms Latter part calm

Lat by obs 2°35' S Long by Chro 155°19' E

Wednesday October 1st First part light airs from the S E stood to the E N E Middle part same Latter part pleasant gales saw two boats

Lat by obs 1°40' S Long by Chro 155°30' E

Thursday 2nd First part pleasant gales from the E S E stood N middle part stood to the N E Latter part stood to the S E running down

Lat by obs 1°14' S Long by Chro 155°00' E

Friday 3rd First part pleasant gales from the N E stood upon the S E tack finished running down Middle part tacked at 12 o'clock Latter part saw a Bark to the N running to the N W steered N W and W

Lat by obs 1°14' S Long by Chro 155°30' E

Saturday 4th First part pleasant gales steered S Middle part up a sail upon the tack Latter part steered N W and N

Lat by obs 1°18' S Long by Chro 155°00' E

Sunday 5th First part pleasant gales steered W and N Middle part stood to the N N E by the mid watch until 12 o'clock and tacked to the S S E Latter part headed S S E mid light

Lat by obs 1°19' S Long by Chro 154°56' E

Monday 6th First part light breezes stood to the S S E Middle part tacked at 11 o'clock Latter part calms and light airs from the E

Lat by obs 1°40' S Long by Chro 154°40' E

Tuesday 7th First part calms Middle part calms and light airs from E

Lat by obs 1°24' S Long by Chro 154°29' E

Friday 8th First part calms and light airs from the E saw boats fish Middle part calms Latter part calms and light airs from the E

Lat by obs 2°24' S Long by Chro 154°11' E

Thursday 9th First part light breezes from the E stood to the N N E Middle and Latter part pleasant gales headed E N E

Lat by obs 3° N Long by Chro 154°35' E

Friday 10th First part pleasant gales from the E stood to the N N E Middle part same Latter part steered E N E

Lat by obs 3° S Long by Chro 163°58' E

Saturday 11th First part pleasant gales steered N W Middle part stood by the wind under easy sail Latter part steered E N E

Lat by obs 3° N Long by Chro 162°45' E

Sunday 12th First part steered N W Middle and Latter part steered N breeze fine weather fair

Lat by obs 1°8'7" N Long by Chro 162°23' E

Ships Lay Head N Bound to and Laying at Strays Island
Monday Oct 13th 1st First part pleasant gales from E. N. E to East
to the N Middle part same Latter part wind light and weather
came up squally and wind baffling about with rain
Lat by Acct 3° 30' N Long by Acct 162° 45' E
Tuesday 14th 1st First part squally with calms and light baffling winds
Middle part light breeze from the E. S. E to East to the N E Latter part
calms and squally took in Stays'ls
Lat by obs 4° 18' N Long by Chro 162° 30' E
Wednesday 15th 1st First part calm Middle part moderate breezes
variable worked to the N E as best we might raining Latter part
saw Strays island to the N stood for it wind S. S. W squally
Lat by obs 5° 19' N Long by Chro 162° 30' E
Thursday 16th 1st First part calm Middle part calms and light baffling
winds Latter part breeze springs up from the E stood in W. S. W for the land
fell calm about half past 10 stood in for the harbour

Friday 17th 1st First part pleasant gales from the E and fine weather ran
in and anchored in the weather harbour of Strays island in 11 fathom
water. Middle part raining Latter part clear got two boat loads
of wood and employed in filling water on shore

Saturday 18th 1st First part fair took aboard 34 casks of water middle
part squally with rain Latter part cloudy with little rain employ-
-ed in stowing water

Sunday 19th 1st First part fair weather got one boat Load of wood and
took 22 casks as share for water filled them and let them remain in
the river Middle part raing Latter part fair let one water to
go on Liberty
Monday 20th 1st First part fair Middle part raing with squalls
Latter part fair took aboard 22 casks of water and two boat loads
of wood
Tuesday 21st 1st First part squally and stormy breezes from the S E.
Middle part heavy squalls with much rain wind from S
Latter part raing wind from the S took aboard 14 casks water

Wednesday 22nd 1st First part fair got one boat Load of wood and took
7 casks as share for water Middle part raing Latter part took
7 casks of water aboard commenced giving Liberty

Thursday 23rd one watch on Liberty weather fine got three boat-
Loads wood

Ships Day Head at Strongs Island Oct & Nov 1862

Friday Oct 24th Fair weather got two boat Loads of wood one watch on Liberty

Saturday 25th Fair weather sent Main T gallant yard painted ship outside one watch on Liberty

Sunday 26th First part fair Middle part raing Latter part squally with strong trades from S.E. one watch on Liberty

Monday 27th First part raing with strong breezes from the S.E. Middle part raing Latter part got a boat Load of wood one sent 12 casks ashore for water all hands aboard

Teusday 28th Employed in getting wood took 3 boat loads weather fair with strong trades all hands on board

Wednesday 29th Completed the wooding in all 11 Boat loads all hands on board

Thursday 30th All Hands on board ready for sea wind bound John Ramsdell and Edward Fielesher deserted the ship

Friday 31st Wind Bound weather fair with strong trades the two deserters were caught and brought on board again

Saturday November 1st squally and fine at intervals no chance to get out all hands on board

Sunday 2nd One watch on Liberty fair weather no chance to sail

Monday 3rd Strong trades no chance to go to sea one watch on Liberty

Teusday Light breezes with rain wind baffling between S and E warped the ship to the S part of the harbour no chance for sailing

Wednesday clear with trades down moderate no chance to go out one watch ashore

Thursday 6th Moderate trades and clear no chance [illegible] ashore

Friday 7th First part moderate trades and clear Middle part calm with much rain Latter part light land breeze early in the morning at about 6 oclock got under way and with the assistance of three boats from shore with light winds from off land got to sea at 8 light breeze [illegible] from the S.E. boats left and we stood to the S.E. [illegible]

Long by Chro 163°1' E Lat 5°19' N

123

Ship's Gay Head on a cruise to the South 1862

Saturday November 8th First part fresh breezes from the E. S. E stood to the S weather squally took in top g. sails and single reefed the top sails Middle part moderated and weather much better. Latter part made all sail wind light from the S.E. tacked at 4 o'clock headed to the E. N. E weather fair saw St Stevens island to the North
Lat by obs 4° 40' N Long by Acct 163° E

Sunday Nov 9th First part light breezes from E. S. E tacked at 12 o'clock headed to the S saw St Stevens island to the N middle and latter part calm saw St Stevens island to N
Lat by obs 3° 58' N Long by Chro 162° 50' E

Monday 10th First part light breeze sprung up from the N steered E by S middle and latter part same weather squally
Lat by Acct 3° N Long by Acct 163° 30' E

Tuesday 11th First part light breezes from the E. N. E stood to the S E middle part headed E. S. E Latter part headed off to S and S. S. W weather cloudy with light intervals of rain
Lat by Acct 2° N Long by Acct 164° 31' E

Wednesday 12th First part strong breezes from S E stood to the S. S. W wither cloudy with little rain tacked at 6 o'clock stood to the E N E middle part moderate breezes and squally Latter part same stood to the S.E. calm in the morning at 8 o'clock light breeze sprung up from the N. E. raised sperm whales to the N at about 9 lowered the boats at half past 11 boats returned without success whales did not go away but lay off the ships lee beam heading to leeward ships lay aback and we got dinner
Lat by obs 1° 59' N Long by Acct 164° 30' E

Thursday 13th First part lowered again at half past 1 had no difficulty in striking and we got four [illegible] boat struck one and the iron drawed got them along side at about half past five middle part lay heading to the N weather fine wind moderate commenced cutting at 4 o'clock Latter part pleasant gales and fair weather headed to the N employed cutting started the tryworks at 9 o'clock
Lat by obs 2° 07' N Long by Chro 163° 40' E

Friday 14th First part pleasant gales and fine weather headed to the N finished cutting wared ship at 6 o'clock middle part headed S E boiling wind light Latter part same made all sail
Lat by obs 1° 58' N Long by Chro 163° 38' E

S.B
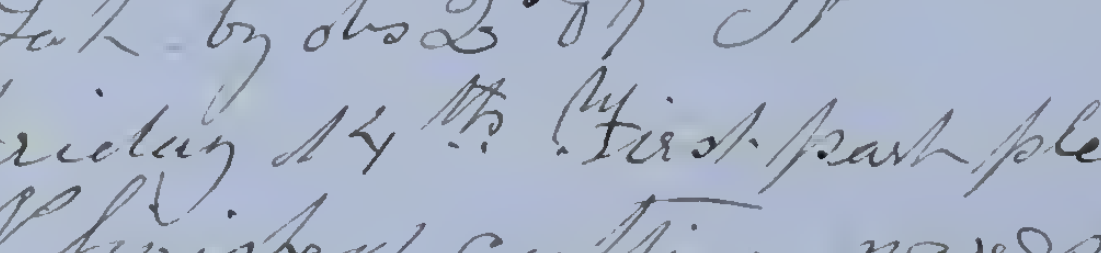
Lat 2° N
L.B
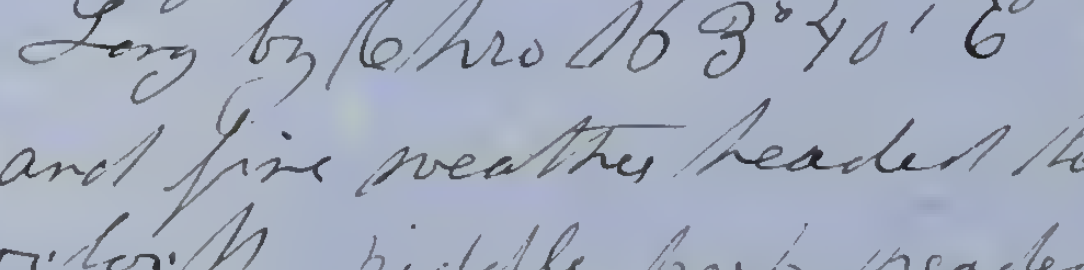
S.B
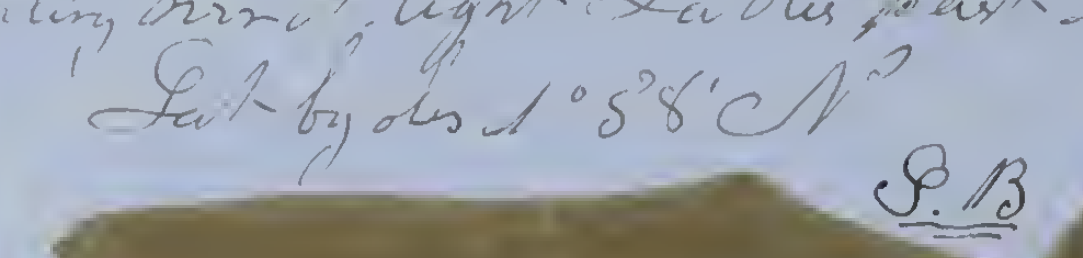
Long 164° 15' E
W.B.
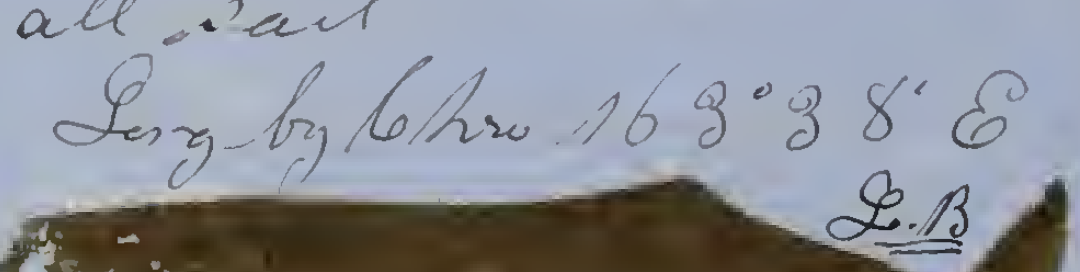

Saturday Nov 15th These 24 hours pleasant gales from E N.E and fine weather stood upon the S E tack finished boiling at 7 oclock P M thirty-nine up 45 bbls
Lat by obs 1°38' N Long by Chro 163°22'
Sunday 16th First part light breezes from E S.E and little squally middle part same Latter part fair stood to the S breeze [illegible]
Lat by obs 28' N Long by Chro 162°55' E
Monday 17th First part pleasant gales and fair weather headed S by W tacked Ship at 6 oclock Middle part tacked at 3 oclock Latter part headed SE Lat by obs 1' N Long by Chro 163°15' E
Tuesday 18th First part wind veered to the S stood to the E Middle part stood to the S Latter part headed S S E wind light
Lat by obs 1°19' S Long by Chro 163°56' E
Wednesday 19th First part pleasant gales from the N E stood to the E S E Middle part same Latter part headed S E pleasant gales and fine
Lat by obs 2°03' S Long by Chro 164°13' E
Thursday 20th First part pleasant gales from the E N E and fine stood upon the S E tack steering down middle part wind moderate Latter part wind pleasant headed S E by S and S E
Lat by obs 3°49' S Long by Chro 164°32' E
Friday 21st First part pleasant whole sail breeze with fine weather stood to the S E middle and Latter part same course the sea
Lat by obs 5°39' S Long by Chro 164°40' E
Saturday 22nd First part pleasant gales from the E N E steered S middle and Latter part steered South weather fine wind light
Lat by obs 7°24' S Long by Chro 1[illegible]°[illegible]5' E
Sunday 23rd First part light breezes from the N E steered S same [illegible] to the S standing to the N N W at [illegible] boarded the Ship [illegible] of Liverpool 18 days from Melbourne bound to Manilla middle part steered S W by W Latter part same wind N E light weather fine
Lat by obs 7°59' S Long by Chro 1[illegible]3°58' E
Monday 24th First part light breezes from N E and N with squalls towards night steered W S W middle part light breezes from N W and calms with rain squalls Latter part fine light breezes
Lat by obs 8°14' S Long by Chro 163°[illegible] E
Tuesday 25th First part light breezes from N E [illegible] Middle part calms and light breezes from the N Latter part light airs from the N E saw Stewarts Islands [illegible]
Lat by obs 8°34' S Long by Chro 163°15' E
Wednesday 26th First part squally with light breezes from the E steered N W for the island a [illegible] [illegible] [illegible] [illegible] off sent in 9 casks to be filled with cocoanut oil Middle part [illegible] off to E of the island pleasant breezes from the E and fine weather Latter

Ship Bay Head Bound South Nov. Dec. 1862
part light airs from N. E. and fine took the casks aboard
full of oil lay off and on for pigs and coconuts * Cro 20 miles too far W.
Lat. by acct 8°28' Long. by Chro 162°46' E

Thursday November 27th First part calms and light airs from the N. W. left the island at 6 oclock got two boatloads of coconuts pigs were not to be had and we got but one Middle part steered S E Latter part fresh breezes from N W and veering to the W. steered S W by W. took in top g sails weather fine
Lat by obs 8°52' S Long. by Chro 162°58' E

Friday 28th First part fresh breezes from the W and S W stood upon the S tack at 3 oclock steered S E by E weather squally Middle part wind from the W Steered S. E. Latter part steered S wind W fair with pleasant gales
Lat by ~~obs~~ acct 10°20' S Long by acct 163°20' E

Saturday 29th First part strong breezes from the W. N. W. with rain took in top g sails took one reef in mizen topsail Steered S E by S Middle part moderated and cleared up Latter part pleasant gales from the W. S. W. and fair steered S
Lat by obs 11°26' S Long by Chro 163°56' E

Sunday 30th First part pleasant gales from S. S. W. and fine stood to the S. E. middle and Latter part same
Lat by obs 11°53' S Long by Chro 164°08' E

Monday Dec 1st First part light breeze sprung up from the N. W. stood to the W. S. W. middle part wind veered to the S headed her to the W Latter part wind veered to the E. fine steered W. S. W.
Lat by obs 11°55' S Long by Chro 163°26' E

Tuesday 2nd First part pleasant gales from E fine middle and Latter part same saw the Island of St. Christoval to the N steered W. S. W.
Lat by obs 11°51' S Long by Chro 161°28' E

Wednesday 3rd First part pleasant gales from E fine steered W. S. W. saw San Christoval to the N. E. or N. N. E Middle part took in light sails and hauled up the courses at 12 oclock luffed to aback upon Northern tack Latter part saw Rennels Island at 5 oclock to the N W kept off W. S W made sail weather fine
Lat by obs 12°14' S Long by Chro 159°45' E
The Chro for this island is 25 miles too far West

Thursday 4th First part pleasant gales from E fine steered W by S Rennels Island distant about 4 leagues to the N middle part took in top g sails hauled courses up luffed to aback at 9 oclock heading to the N wore ship at 1 headed to the S Latter part steered S by E fine
Lat by obs 12°37' S Long by Chro 158°54' E

Ship Gay Head Bound South December 1852

Friday 5th First part pleasant gales from E S E steered W by S fine employed in setting up rigging Middle part same ~~[illegible]~~ Latter part [illegible] E S E fine
Lat by obs 13°50' S Long by Chro 158°22' E

Saturday 6th First part pleasant gales from E S E weather foggy took in top g sails at 10 o'clock Middle part breeze moderate Latter part strong set top g sails weather hazy breeze fresh
Lat by obs 15°45' S Long by Chro 157°30' E

Sunday 7th First part fresh gales from S E by E headed S by W weather hazy middle part same Latter part more clear but some hazy got headed S S W
Lat by obs 18° S Long by Chro 158°47' E

Monday 8th First part pleasant gales and fine stood to the S S W middle & Latter part same weather somewhat hazy
Lat by obs 20°24' S Long by Chro 158°14' E

Tuesday 9th First part pleasant wholesail breeze fine except slight haze headed S S W all sail middle part tacked at 4 o'clock and at 3 Latter part saw Frederick Shoal to the N W
Lat by obs 21°12' S Long by Chro 158°30' E

Wednesday 10th First part moderate breezes from S S E tacked at 1 o'clock stood to the E N E middle part headed off S E tacked at 1 o'clock Latter part headed S by E and S pleasant gales fine hazy
Lat by obs 21°17' S Long by Chro 154°15' E

Thursday 11th First part pleasant gales from E S E fine middle part tacked at 4 o'clock and at 1 took in top g sails Latter part headed S by E all sail weather fine breeze fresh
Lat by obs 22°10' S Long by Chro 154°18' E

Friday 12th First part pleasant gales from E by S headed S by E fine middle part tacked at 11 and at 1 o'clock Latter part wind light headed S E fine
Lat by obs 23°06' S Long by Chro 154°22' E

Saturday 13th First part calm middle part same Latter part pleasant breeze from S E headed to the S S W repairing [illegible]
Lat by obs 24°25' S Long by Chro 154°25' E

Sunday 14th First part pleasant gales from [illegible] E [illegible] to the [illegible] took in top g sails at 1 o'clock middle part wind [illegible] [illegible]
Latter part calms and light airs from [illegible]
Lat by obs 25°12' S Long by Chro [illegible]

Monday 15th First part light air from the S middle part [illegible] to the E Latter part calm
Lat by obs 25°55' S Long by Chro 155°15' E

Tuesday 16th First part light breezes from the S [illegible] and calms middle part wind came fresh from the S took in [illegible] stood to the E Latter part headed E by [illegible]
Lat by obs 28°55' E Long by Chro [illegible]

Ship Gay Head Bound South Dec 1862

Wednesday 17th First part strong breezes from S.E. Stood in top g sails
middle part reefed top sails Latter part strong breezes headed E.N.E.
Lat by obs 24°10' S Long by Chro 18°7'16" E

Thursday 18th First part strong breezes from S.E. by E Middle part
same Latter part now ship headed S by E under double reefs
lowered for a gale but did not succeed in getting him
Lat by obs 23°38' S Long by Chro 18°8'16" E

Friday 19th First part strong breezes from the E stood to the S
Middle part same Latter part pleasant whole sail breeze headed S by E
Lat by obs 25°27' S Long by Chro 18°8'22" E

Saturday 20th First part strong breezes headed S and S by W same
beach at about sunset off lee beam four miles off Stock in said Middle
part stood upon the S tack until 12 o'clock and now to the N Latter
part set whole top sails breeze strong steered SW until 10 o'clock then
N.W. until now
Lat by obs 26°18' S Long by Chro 18°5'5" E

Sunday 21st First part strong breezes from E.S.E. steered NW until
3 o'clock and tuffed to the wind upon the Southern tack Middle part strong
breezes Latter part more moderate set top g sails headed S by E and S.S.E.
Lat by obs 28°25' S Long by Chro 18°8°18' E

Monday 22nd First part pleasant gales from E and fine stood to the S.E.
Middle part same Latter part nine veered to the N.E. steered S.E.
Lat by obs 30°45' S Long by Chro 18°8°07' E

Tuesday 23rd First part fresh gales from N.E. steered S.E raised
Hens Island at half past one bearing S.S.E. steered for it at 8 o'clock
stood in sail and tuffed to the wind upon the N.W. tack the land
bearing S distant 5 leagues middle part lay by Latter part lay main
sail in off the Bay sent two boats fishing one boat after potatoes

Wednesday 24th First part calm took 2½ tons potatoes and 600 lbs
grass boats returned from fishing with about a half barrel of fish left
the island at about half past six light breeze from N.E. middle part
steered S.W. by W Latter part steered W. S.W. saw the land to the N
Lat by obs 31°48' S Long by Chro 18°7°38' E

Thursday 25th First part fresh breeze from N.N.E. stood to the
N.W. shortened sail at sunset Middle part lay by Latter part steered
S by E wind E.N.E.
Lat by obs 32°28' S Long by Chro 18°7°37' E

Friday 25th First part fresh gales from N.N.E. steered S by E Middle
part same as last said Latter part made all sail steered S.E.

Lat by obs 34°18' S Long by Chro 18°7°21' E

Ships Way Headed on Middle Ground, New Zealand Dec 1862
& January 1863

Saturday Dec 27th 1862 1st first part strong breezes from W.N.W. & steered S.
Shortened sail at sunset tripped & then the N°E tack middle part very
Latter part strong breezes steered E by N with a double reefs mind W.N.W.E

Lat by obs 34°58' S Long by Chro 178°16' E

Sunday 28th 1st first part wind moderated veered & at about half past 12
Kept off S.E by S set whole main top sail and main top gal sail at half
past 1 mind veered to the S by the E & S tripped main top sail again
took in fore top sail headed to the E.S.E caught a porpoise
Middle part very wind fresh and veering to the E & N and Latter part
backed to the S.W.

Monday 29th 1st first part wind moderated and fell off calm middle
part light W. airs from the E Latter part pleasant breezes from the S.E
stood to the S.W.

Lat by obs 35°38' S Long by Chro 176°05' E

Tuesday 30th 1st first part pleasant gales from the S.E and veering to W.S.E
saw a ship to windward steering to the N backed at half past two
stood along off shore till half past four hauled the main sail
up fashion took the distant bridge &c so tacked to the south again
shortened sail at sunset middle part headed S.S.E Latter part
stood S.W. and N.W. weather fine

Lat by obs 35°43' S Long by Chro 176° E

Wednesday 31st 1st first part pleasant wholesail breeze from N°E & N.N.E
S.W. and S late in the afternoon the sky became overcast with
clouds and mist moving over from the western board middle part &c
upon the S.E tack under short sail Latter part wind N°N.W stood to the
E pleasant gales and fine weather

Lat by obs 36°25' S Long by Chro 175°15' E

Thursday January 1st 1863 1st first part pleasant gales from N.N.E & E.N.E
to the E middle part headed E.S.E Latter part same fine weather

Lat by obs 37°12' S Long by Chro 174°15' E

Friday 2nd 1st first part last wholesail breeze from E.N.E to E.S.E
half past 12 headed N.W. middle part breeze increased took in
top gallo sails at 4 o'clock Latter part more moderate set top gallo
headed E.N.E

Lat by obs 36°31' S Long by Chro 174°48' E

Saturday 3rd 1st first part breeze moderated and veered to the N.E
headed to the N.E saw Pilles caught a porpoise
Middle part wind very light from N.N. Latter part wind veered to the
S by the W and freezed up took in light sails steered N.E by E

Lat by obs 36°12' S Long by Chro 175°35' E

Ships Log Wellington New Zealand January 1863

Sunday 4th First part fresh breezes from S.S.E. steered N.E. by E. Middle part wind veered to the S.W. light. Latter part light airs from W.

Lat by obs 38°26' S  Long by Chro 165°41' E

Monday 5th First part light airs from N.W. and W. middle part wind S.W. light. Latter part wind light and baffling between S.W. and W.

Lat by obs 38°12' S  Long by Chro 166°47' E

Tuesday 6th First part calm and light airs from the N.N.W. steered E. by N. middle part wind middle part same latter part breeze freshen'd steered N.E.

Lat by obs 37°30' S  Long by Chro 168°37' E

Wednesday 7th First part fresh breeze from N.W. steered N.E. saw a sail to the E. at 5 o'clock Rep off and ran for her at 8 spoke Ship Ocean New Bedford 38 months out 1150 barrels. Middle part wind veered to the S. cloudy with little rain at 2 P.M. shifted steered N.N.W. by W. under reef'd topsails. Latter part breeze & fine

Lat by obs 33°02' S  Long by Chro 169°10' E

Thursday 8th First part strong breezes from S.S.E. steered N.W. at sunset reeffed fore and mizen topsails middle and latter part strong breezes steered N.W.

Lat by obs 31°05' S  Long by Chro 169°30' E

Friday 9th First part strong breeze from S.E. steered N double reeffed the main topsail middle part took in fore topsail latter part more moderate steered N. saw Norfolk Island to the N.W. ran for it

Lat by obs 29°30' S  Long by Chro 167°28' E

Saturday 10th First part got off the town the Midas was off here 20 months 300 the schooner Spray was here with stores from Sydney for the island middle part ditto. Latter part got off two spars a top gallant and a topsail yard the Spray came to anchor off the town and commenced discharging her cargo

Sunday 11th First part strong east winds lay off took another spar for a main yard the Ship Ocean came to the island left at 10 o'clock middle part stood to the S. Latter part same ships under reef'd topsails

Lat by obs 32°25' S  Long by Chro 168°48' E

Monday 12th First part strong breezes from E. stood to the N.E. Middle part backed to the S. double reef topsails. Latter part stood to the S.S.W. wind S.E. strong breezes ships under reef'd topsails

Lat by obs 30°34' S  Long by Chro 166°34' E

Tuesday 13th First part strong breezes from S.E. stood to the S.S.W. Middle part backed to the N.E. Latter part more moderate & made all sail ran a reef to the S.E. standing to the N.E.

Lat by dead 30°30' S  Long by dead 168°18' E

Ship Gay Head on New Zealand January 1853

Wednesday 14th First part fresh whole sail breezes stood upon the N.E. tack spoke Bark Aladdin of Hobart Town 11 months out [illegible] went on board at about four o'clock returned at about 7 middle part breezy [illegible] Latter part double reefed the topsails took in mainsail and jib [illegible] headed N.E. saw the Bark astern heading same way

Lat by obs 30° S Long by Chro 1[illegible]8° E

Thursday 15th Strong breezes from E.S.E stood upon the N.E tack

Lat by obs 29° 15' S Long by Chro 168° 58' E

Friday 16th First part strong gales from E.S.E with heavy sea stood upon the N.E tack wore ship at 4 o'clock Middle and latter part stood upon the Southern tack raising heavy irregular cross sea ship under double reefed topsails mainsail and jib in

Lat by obs 30° 10' S Long by Acct 168° 30' E

Saturday 17th First part strong gales from E.S.E and clear stood upon the S. tack Middle and Latter part same ship under double reefs

Lat by obs 31° 48' S Long by Chro 168° 30' E

Sunday 18th First part strong gales from E. stood to the S. middle and latter part same squally ship under double reefs

Lat by obs 33° 05' S Long by [illegible] 169° E

Monday 19th First part strong gales from the E stood to the N.N.E Middle part same Latter part wore ship at 8 o'clock stood to the S.S.E squally early in the day but cleared up about middle of forenoon

Lat by obs 32° 21' S Long by Chro 170° 15' E

Tuesday 20th First part more moderate wind E. [illegible] under whole topsails headed S.S.E clear fine middle and latter part stood to the S.S.E Saw the Three Kings to the S.

Lat by obs 34° 18' S Long by Chro 1[illegible]° [illegible]' E

Wednesday 21st First part pleasant gales from E.S.E stood to the N.E until 4 o'clock and tacked to the S. middle part [illegible] at 10 o'clock and at 4 Latter part stood to the S. saw the Kings to windward

Lat by obs 34° 21' S Long by Chro [illegible] E

Thursday 22nd First part tacked at 12 [illegible] to the [illegible] middle part wind light Latter part same saw the Kings to the S.E.

Lat by obs 33° 45' S Long by Chro [illegible] E

Friday 23rd First part wind E.N.E fine stood upon the [illegible] middle and latter part same

Lat by obs 32° 45' S Long by Chro [illegible] E

Saturday 24th These 24 hours strong breezes from the E. stood to the [illegible]

Lat by obs 31° 25' S Long by Chro [illegible] E

Sunday 25th These 24 hours strong gales from E. headed N.N.E

Lat by obs 30° 40' S Long by Chro [illegible] E

Ships Lay Head on New Zealand January 1863

Monday 26th These 24 hours strong gales from the E. stood to the N.N.E.
Lat by acct 29°20' S Long by Chro 118°09' E

Tuesday 27th First part strong breezes from the E stood to the S.S.E. set single reefed topsails Latter part set all sail wind pleasant wholesail breeze steered S by E Lat by obs 31°24' S Long by Chro 118°12' E

Wednesday 28th First part pleasant gales from the E S steered S by E bent a new mizen top sail Middle do wind moderated and veered to the N.E. steered S by W Latter part wind light weather fine sent main yard upon deck & to fish
Lat by obs 32°48' S Long by Chro 115°04' E

Thursday 29th First part light breezes from N.N.E fine steered S by W finished main yard and sent them up Middle part wind light Latter part calm Lat by obs 33°19' S Long by acct 114° E

Friday 30th First part calm Middle part light airs from the N Latter part calm Lat by obs 34°01' S Long by Chro 114°04' E

Saturday 31st First part light airs sprung up from the N steered S by E Middle part wind veered to the S Latter part breezed up fresh and veered to the S.E Stacked Ships at Rockett stood to the S.W
Lat by Account 34°45' S Long by acct 114°30' E

Sunday February 1st First part pleasant breezes raised Cape Brett at Lowerk stood to the S.W by S Cape Brett bearing S.S.E ran a league being steering to the N.W at Rockett off half way between Cape Brett and Nine pin rock observed a boat and went ashore Ships lay off middle part Latter part lay off being Sunday could do nothing weather fine Repair sails have 1200 lbs Ships Mohawk Illinois Irish Kerry, Elisabeth and Bark Stafford lay here

Monday 2nd Lay off these 24 hours Bark Washington came to the Port

Tuesday 3rd First part took aboard all the supplies and left at Lowerk Port Louisa came in Middle part pleasant breeze from S.W. steered E by N Latter part light airs from S ran the Land to the W.S.W
Lat by obs 35°09' S Long by Chro 118°25' E

Wednesday 4th First part calm Middle part light airs from the South Latter part calm and light airs from the S.E by S
Lat by obs 35°10' S Long by Chro 116°26' E

Thursday 5th First part light airs from the S Middle and Latter part calms and light baffling winds stood to the E by S
Lat by obs 35°11' S Long by Chro 116°35' E

Friday 6th First part light airs from the S.W. middle and latter part calm
Lat by obs 34°39' S Long by Chro 116°35' E

Saturday 7th First part light airs from N.W. steered N by E middle part calm Latter part wind veered to the S.W.
Lat by obs 33°46' S Long by Chro 117°57' E

Ships Bay Head on New Zealand February 1853

Sunday 6th First part pleasant b[reeze] from the S.W. Middle part more
Latter part breeze fresh & steered E by S weather fine
Lat by obs 32° 52' S Long by chro 179° 15' E

Monday 7th First part
pleasant gales from the S
steering E by N at half past
9 saw a large sperm whale to
the N going to the windward

P.B.90

lowered three boats brought the ships to the wind upon the S.W. tack after the boats had been down 10 or 15 minutes two whales came up off the bow going along as ship headed lowered the fourth boat whales headed off to leeward struck one and at about 8 o'clock got him alongside Middle part headed E Latter part weather fine wind moderate employed cutting

Lat by obs 32° 25' S Long by chro 179° 04' E

Tuesday 10th First part wind moderate from E.S.E fine finished cutting at 4 o'clock commenced boiling at 6 Middle part light airs headed upon the E tack Latter part more ship calms and light baffling winds employed boiling

Lat by obs 32° 20' S Long by chro 179° 01' E

Wednesday 11th First part light breeze springing up from the N.W. steered S Middle part wind from the W steered S.S.E Latter part steered N.E boiling

Lat by obs 32° 35' S Long by chro 179° 31' E

Thursday 12th First part fresh breeze from the W.S.W. steered S and N.E. boiled at 9 o'clock wind moderated and commenced raining cooled down rain soon held up finished boiling rained smartly through the night Latter part saw a sail to the S steering towards us shortly the Catalonia went about

Lat by obs 32° 27' S Long by chro 179° 41' W

Friday 13th these 24 hours calms and light airs returned on board at 9 o'clock Middle part calm Latter part light airs from the S.E Capt and Mrs Grant came on board

Lat by obs 32° 30' S Long by chro 179° 25' 30"

Saturday 14th First part calm Capt and Mrs G returned to their ship at dusk Middle part calm Latter part went about & the Captain carried bundles boxes and letters to go home as they are about leaving for home returned at 12 M saw the Catalonia

Sunday 15th First part calm Middle part came Latter part light breezes from the S.E saw the Captain to the S standing to the S saw a sail to the W standing to the S called it the Eliza saw a sail to the E steering to the N.W employed in stowing down

Monday 16th First part wind died away again Middle part light airs & very light Latter part squally with much rain and wind Latter part at all points cleared up hands now employed stowing down

Ships Log Heard off French Rock Feb 1863

Tuesday 17th 1st part squally with strong breezes towards night steered N E wind from the W finished stowing down Middle part wind moderate from the W steered S E by E Latter part calm saw a sail to the E Lat by obs 31° 53' S Long by Chro 119° 25' W

Wednesday 18th 1st part light breeze from the S.E. and calms middle part squally wind from the N stood to the E. N.E latter part calms and light airs from the S W saw a sail to the N. N. E

Lat by obs 31° 53' S Long by Chro 118° 54' W

Thursday 19th 1st part light airs from the W steered N E saw a sail to the N middle part lay to under short sail Latter part pleasant gales from the S steered N W saw French Rock to the W. N. W. saw a sail to the W steering to the N E

Friday 20th 1st part moderate breezes from S. W. stood upon the N W tack shortened sail at sunset Rock bore S W distant 10 miles at 8 o'clock Spoke Ship Sirch Kerry Men Bedford 100 Bls Sperm 800 Whale went on board returned at 10 Middle part lay aback Latter part steered N saw the I. P. to the N. E. steering to the N. E. saw French rock to the S. W.

Saturday 21st 1st part calm Middle part breeze springing up from the E Latter part fresh breeze from the E stood to the N saw Curtis rock to the leeward

Sunday 22nd 1st part fresh breeze from the E stood upon the N tack Middle part breeze freshened Latter part strong gales saw Goat island to the N. W. weather moderated towards noon

Monday 23rd 1st part wind fell off and become calm middle and latter part calm Goat island bearing about W. N. W distant 8 leagues saw Sandy island to the N E

Tuesday 24th 1st part calm Middle part light breeze springing up from the N E headed upon the N W tack Latter part pleasant gales raising fore part of the forenoon stood to the N W saw Goat Island to the S W

Wednesday 25th 1st part pleasant gales from the N. W. steered to the S W spoke ship Desdemona Men Bedford at about 8 o'clock Captain came aboard weather raining but cleared up at about 8 o'clock Captain returned to his ship at 9 middle part headed to the W. S. W latter part steered S.E. and E cloudy and smoky with intervals of fine rain

Lat by obs 36° 01' S

Thursday 26 1st part pleasant gales from N. W. steered E by N and S saw Goat island to the E middle part headed W. S. W. under short sail latter part breeze fresh weather fine stood to the S W saw Goat island and Curtis rocks to the leeward

Lat by obs 30° 36' S Long by Chro 179° 16' W

Ships Log Bound on New Zealand March 1863

Friday Feb 27th First part pleasant gales from W.N.W. stood to the N.N.E Middle part wind light and veered to the N.E. latter part stood W.N.W saw a boat ashore in the morning to the S.E.

Lat by obs 30°01' S Long by chro 179°55' E

Saturday 28th First part pleasant gales from N.E stood N.W by S shortened sail at sunset Middle part headed to the N.W latter part stood S.W.

Lat by obs 30°25' S Long by chro 178°36' E

Sunday March 1st First part pleasant gales from the N stood S.W. Middle part Sundry short sail latter part calm and light breze veering to the S by the W stood upon the E tack

Lat by obs 30°35' S Long as shown by chro 178°36' W which is about two degrees to the E by estimation and probably the chronometer has made a jump which it has done once before

Monday 2nd First part fresh breze stood upon the E tack Middle part Sundry short sail Latter part saw Breeds Rock to the E.N.E breze strong ship under double reefs passed about two miles to the S of the rock

Lat by obs 31°24' S Long by chro 179°38' W

Tuesday 3rd First part strong breze from the S stood to the E.S.E shortened sail at sunset Middle part breze moderated latter part more ship at half past five Made all sail weather very fine with good wholesail breze

Lat by obs 31°46' S Long by chro 178°30' W

Wednesday 4th First part fresh wholesail breze headed S.W. by S shortened sail at sunset Middle part headed S by W wind fell afr nearly calm latter part calm saw a ship to the E and a boat to the S

Lat by obs 32°20' S Long by chro 179°38' W

Thursday 5th First part light breze strong ship from the westward came to the E spoke Ship Rainbow 1050 tons went on board spent the evening and returned at Midnight Latter part a squall came up from the S.S.E and strong breze stood to the S.W saw the Rainbow & the N.E went out of sight in that direction saw the Ship Elizabeth to leeward standing upon the N.E tack

Lat by dead 32°50' S Long by dead 179°45' E

Friday 6th First part strong breezes from S.S.E stood to the S.W. saw a sail to windward standing same way Middle part shortened sail latter part stood to the N.E saw a sail to the N.E standing to the S.W. proved to be the Rainbow

Lat by dead 32°50' S Long by dead 179°26' E

Saturday 7th First part strong breze stood upon the S.W tack Middle part shortened sail the Rainbow to the N. Middle part stood to the N.E Latter part more to the S.W.

Lat by dead 32°58' S Long by dead [illegible]

Ships Gay Head Bound to the Line March 1863

Sunday 8th First part strong breezes from E.S.E stood upon the N.E tack shortened sail and saw ships at sunset Rainbow to the N. middle part headed to the E.S.E latter part same

Monday 9th First part strong breezes from E.S.E stood to the S.W. the R in sight astern shortened sail at sunset latter part saw a dead whale but it was too much decayed to be good for anything

Lat by obs 33°27' S Long by chro 119°15' E

Tuesday 10th First part stood upon the S.W tack until half past four kept off and ran down to the Rainbow wind a-head stood the evening saw a bark to the Windward Middle part stood upon the N.E tack latter part headed E.N.E Capt and Mrs Nichols and their two children came aboard to spend the day

Lat by obs 33°13' S Long by chro 118°40' E

Wednesday 11th First part stood to the N.E wind moderate came up thick with little rain Capt N and family returned to their ship at Noon 3 o'clock Middle part stood to the E.N.E strong breezes ships under whole top sails Latter part headed E.N.E strong breeze

Lat by obs 32°35' S Long by chro 119°08' W

Thursday 12th First part strong gales from E.S.E standing to the E.N.E at half past 1 raised a sperm whale three points off the bow going to windward only saw him spout a few times and turn flukes after about 40 minutes raised more whales to windward and going to windward and one after afterwards ahead all going to windward quick did not lower Mustered at sunset Middle part wore to the S.W at 10 o'clock latter part more moderate set whole top sails saw ships at half past six

Lat by obs 32°02' S Long by chro 119°03' W

Friday 13th First part brisk gales weather fine saw ships at noon stood to the S wind moderated afternoon right Middle part stood to the S Latter part same ships under double reefs wind strong from E.S.E

Lat by obs 32°56' S Long by chro 119°12' W

Saturday 14th First part strong breezes from E.S.E stood upon the N.E tack Middle part saw ships at 12 o'clock N Latter part stood to the S strong breezes from E.S.E ships under double reefs

Lat by obs 32°38' S Long by chro 118°30' W

Sunday 15th First part strong gales from E.S.E stood upon the S tack Middle and latter part same

Lat by obs 33°42' S Long by chro 119°13' W

Monday 16th First part stood upon the S tack shortened sail at sunset Middle and latter part strong breezes ships under double reefs

Lat by obs 35°08" S Long by chro 119°31' W

Ship Day [illegible] on New Zealand March 1863

Tuesday 17th First part strong gales from the E. S. E steered NW middle part stood by the wind with N.E tack Latter part stood N. wind veered to the S. S. E moderate weather fine

Lat by obs 34°32' S Long by Chro 179°55' E

Wednesday 18th First part pleasant gales from S. S. E steered N shortened sail at sunset middle [illegible] [illegible] to [illegible] the [illegible] Latter part steered N. W. pleasant gales from S. E a little fine rain early in the morning

Lat by obs 33°39' S Long by Chro 179°45' E

Thursday 19th First part pleasant gales from S. E fine steered N. W. [illegible] sail at sunset middle part headed upon the S tack until 12 oclock as [illegible] to the N. E. Latter part wind light fine steered N. saw the Bark Courser to leeward standing to the S exchanged signals with her

Lat by obs 32°58' S Long by Chro 179°30' E

Friday 20th First part light breezes from E. N. E fine stood to the N. the Courser went out of sight about half past 3 to the S middle part [illegible] wore ship at 12 oclock and at half past five Latter part same [illegible] to the S. standing to the S. tacked at 11 oclock weather fine pleasant gales from N. E

Lat by obs 32°45' S Long by Chro 179°18 E

Saturday 21st First part pleasant gales from N. E. steered off and at [illegible] oclock went on board of the Elisabeth middle part wind veered to the N. N. W. Latter part steered to the N. E. in company with the Elisabeth

Lat by obs 32°48' S Long by acct 180°

Sunday 22nd First part pleasant gales from the N. W. steered N. E. [illegible] to my ship at half past five middle part steered N. E Latter part [illegible] N. W. wind W. S. W. moderated off considerably

Lat by obs 31°42' S Long by Chro 179°3' W

Monday 23rd First part moderate breeze from S. W. steered [illegible] and at 4 oclock luffed to the wind headed W. wind S. S. W. light Latter part squally and light breezes stood on the N. W. tack wind [illegible] the West saw a sail to the windward standing to the [illegible]

Lat by obs 30°53' S Long by Chro [illegible]

Tuesday 24th First part fresh breeze and wind veered to the S. S. W. headed to the W. the ship went out of sight in that direction middle part [illegible] at 12 oclock and at 3 Latter part steered to the [illegible] [illegible] [illegible] Sunday island to the W. and a sail to the E

Lat by obs 30°40' S Long by Chro [illegible]

Wednesday 25th First part wind light from the S. [illegible] steered off and spoke ship Desdemona had taken three large whales [illegible] a [illegible] made them 200 bbls since we saw them before [illegible] on board and [illegible] the evening middle part stood upon the S. E. tack until 12 and tacked [illegible] Latter part tacked at half past six stood to the S. S. E. breeze fresh saw Sunday island and Desdemona to windward took in [illegible] sails [illegible] squally

[illegible]

[illegible]

137

Ships Log Head on New-Zealand March & April 1863

Thursday March 26th First part strong breezes from the S.W. Desdemona run off and Capt. came aboard spent afternoon and evening returned to his ship at 10 o'clock exchanged a chest of Tea and 5 1/2 Bbls of Beef and 15 Soft-Boat-Boards for a main-sail mast one yard and a pipe containg 232 Gls of Bread. Middle part-wanked towards Goat island wind veered to the S Latter part run off towards the island both ships.

Lat 30°16' S Long by Chro 179°32' W

Friday 27th First part lay off and on sent two boats from each ship ashore for goats and fish returned at sunset with 4 goats and about 20 fish Middle part-under short sail stood upon the S.W. tack Latter part Desdemona went out of sight to the E. strong whole sail breeze

Lat by obs 30°33' S Long by Chro 179°20' W

Sunday 29th First part strong breezes from the S.S.E. stood upon the S.W. tack Middle part moderate stood upon the Eastern tack Latter part pleasant and fine stood to the E. for Goat island bearing to the N.N.W and Curtis rocks to the S.S.W saw the Desdemona to the West

Monday 30th First part pleasant gales from the S lowered for a black fish without success Middle part wind veered to the S.E. Latter part stood in the S saw Goat and Curtis to the N.W. and W.

Lat by obs 30°51' S Long by Chro 178°13' W

Tuesday 31st First part breeze fresh fine wind E. stood to the S Middle part same Latter part stered W.N and to the N.W. by the wind saw Turck rock to the N.W. saw and exchanged signals with Bark James Allen saw the Ship Victoria Thornton to the N.W. steering off to the W. saw Bark Clover to the S.W. standing to the S.E.

Lat by obs 30°35' S Long by Chro 178°56' W

Wednesday April 1st First part stood to the S.S.E. until 4 o'clock Kept off and at 5 spoke Bark Clover 6 mo's out 60 whale 40 sperm went on board spent the evening saw the N. Queen to the windward Middle part stood upon the N.E. tack Latter part stered to the S saw the Clover to windward went out of sight after the N.E. tack saw the James Allen to windward steering to the S.W.

Lat by obs 32°40' S Long by Chro 179°3' W

Thursday 2nd First part fresh breeze from the E. stered S.W. at 4 o'clock spoke James Allen 1/2 mo's out 700 sperm 100 whale Captain came aboard spent the evening stood to the S. at sunset raised a large sperm whale three points off the bow and ahead of the James Allen going to the N.N.E two late to lower Middle part strong breezes stood to the N.N.E under short sail Latter part at late daylight saw a shoal of sperm whales off the bow and ahead of the S.A. going to leeward threw out grapnels together and lowered the boats from both ships

Ships Lay Head on New Zealand April 1853

the 1st boat struck a small whale very soon and the shoal took off to leeward boats in pursuit the 1st took his whale along side and called his boats aboard

Lat by obs 32°02' S Long by Acct 179°30' W

Friday 3rd strong breezes first part boats in chase struck a whale and got him alongside at half past three got ready and commenced cutting Middle part finished cutting in the body at 12 oclock let the head lay along side till morning Latter part cut in the head finished at 8 oclock saw two sails to windward standing upon the S tack breeze strong started the works at 10 oclock to boil

Lat by obs 31°58' S Long by Chro 179°58' E

Saturday 4th First part strong breezes from E fine stood to the S saw a ship and a bark to windward the Bark ran off and spoke the ship and they both wore ship and went out of sight to the N.E. Middle part stood upon the S E tack Latter part moderate stood upon the N E tack boiling

Lat by obs 32°40' S Long by Chro 179°40' W

Sunday 5th First part light breezes fine Middle part calm and light breezes from the N finished boiling turned out about 50 Bbls latter part breeze freshening from the N and veering to the N.W. shortened sail headed to the N N.E

Lat by obs 32°28' S Long by Chro 179°58 E

Monday 6th First part strong gales from the N.W. steered E by N wore ship at sunset hove to upon the Western tack under close reefed main top sail latter part more moderate employed in stowing down saw a sail to the S standing to the N.E.

Thursday 9th First part more moderate wind from the S.W. headed to the S.S.E employed stowing down saw a sail to the leeward standing to the N.W. Middle part stood to the W latter part wind light and veered to the S and S.E. saw a sail to the S standing to the N.E. finished stowing down

Lat by obs 32°56' S Long by Chro [illegible]°55' W

Friday 10th First part wind light and veering to the E spoke Bark Midas 23 mts out 350 Bbls sperm captain came aboard [illegible] the evening Middle part light airs from the N headed to the [illegible] E latter part wind veered to the N.N.W. steered N E the Midas to the windward standing same way employed in repairing stove waist boat

Lat by obs 32°34' S Long by Chro 178°48' W

Saturday 11th First part light breezes from the [illegible] steered [illegible] the Midas to windward steering to the N.E. shortened sail at sunset [illegible] part wore ship at 12 oclock Latter part [illegible] [illegible] wind went clear around these 24 hours [illegible]

Lat by obs 31°48' S Long by [illegible] [illegible] W

Ships Bay Head on New Zealand April 1863

Sunday 12th First part strong breezes from the E. S.E steered N. and N.N.E
saw ship at sunset steered sail middle part headed to the S latter part
made all sail steered S.W. wind moderate fine from Eastward

Lat by obs 37°46' S  Long by Chro 181°46' W

Monday 13th First part light breezes from the E steered S.W. Middle
part same Latter part fresh breezes saw a sail to the S steered
towards her and at noon spoke Ship Rainbow who had seen nothing since
we saw her last went on board

Lat by obs 32°16' S  Long by Chro 178°52' W

Tuesday 14th First part fresh breezes from the E with occasional squalls
stood upon the Starboard tack at 10 o'clock returned to my ships saw
a sail to Leeward. Middle part strong gales Latter part same steered
N.E by N. ships under double reefs mainsail clear

Lat by obs 31°28' S  Long by Chro 178°30' W

Wednesday 15th First part strong easterly breezes stood to the N.E until
3 o'clock and kept off W.S.W. wind Light Middle part headed S.S.W
Latter part saw French Rock to the W and 4 sails stood to the S.W.

Lat by obs 31°28' S  Long by Chro 178°55' W

Thursday 16th First part light breezes spoke Ship Sophia Thornton
1258 bbls Sperm 6 ish Briggs came on board spent the evening and returned
Middle part calm Latter part light airs from the N. stood to the S saw
4 sails spoke Ships Swift 6 mths out 50 bbls Sperm went on board

Lat by obs 31°32' S  Long by Chro 178°54' W

Friday 17th First part calm Middle part same returned to my ship at
about 10 o'clock Latter part light breezes from the S.E. steered N by E
saw three sails and French Rock

Lat by obs 31°05' S  Long by Chro 179°08' W

Saturday 18th First part light breezes from the S.E. steered N.W.E
saw the Sophia Thornton to the E.S.E steering same way Middle
part steered N.E by E Latter part steered W. saw Curtis Rock Raoul
South island ahead

Lat by obs 30°48' S  Long by Chro 178°48' W

Sunday 19th First part pleasant gales from S.S.W steered N.
saw a sail to the Westward standing to the S.E luffed up N.W.
until we ascertained who it was. it was the Midas Kept off and
ran past Curtis Rocks and luffed up to the S.E. steered. until
it took between Curtis Rock and South Island Middle part
steered N.W. passed about Midway between Curtis Rocks and
South island Strong breezes wind S.S.W

Lat by obs 30°20' S  Long by Chro 178°41' W

Ship Jay Head on New Zealand April 1853

Monday 20th First part more moderate steered N shortened sail at dark Middle part stood by the Wind upon the S E tack Latter part steered off N and N W saw Sunday Island to the N N E

Lat by acct 29° 35' S Long by acct 118° 25' W

Tuesday 21st breeze freshened double reefed the topsails stood to the N W wind W S W Middle part stood to the S Latter part moderate saw a ship and a Bark to the E and Sunday Island to the N E the Ship we called the Sophia Thornton

Lat by obs 29° 25' S Long by acct 118° 12' W

Wednesday 22nd First part moderate breezes from the S W stood to the S S E saw Sunday Island to leeward the Sophia Thornton also the Bark ran off towards the rocks to the N E of Sunday Island middle part stood to the S untill midnight and tacked to the N [illegible] Latter part wind light stood upon the N W tack saw Sunday Island to the [illegible] and a Bark to leeward appeared to be a merchantman laying off the island [illegible] weather suitable to land

Lat by acct 29° 25' S Long by [illegible]

Thursday 23rd First part light airs from the Westward stood [illegible] Bowsprit and wore ship saw the Bark to leeward and Sunday Island to the [illegible] 4 leagues at sunset middle part wind veered to the N N E [illegible] Latter part wind veered to the N W again very light saw a sail to windward and Sunday Island to the E Distant 9 leagues at midday

Friday 24th First part light airs from the Westward stood upon the South tack Sunday Island bore N N E distant 8 Leagues at dark middle and Latter part calm saw Sunday Island to the N E

Saturday 25th First part light breeze [illegible] from the [illegible] stood to the S saw Sunday Island to the S S W [illegible] sails middle part calm Latter part light airs from the [illegible] to the S [illegible]

Sunday 26th First part light airs from the [illegible] the Roves [illegible] S steering to the N E Middle part [illegible] Latter part wind light from the E steered for Sunday Island [illegible] saw a Spanish Bark laying at anchor who arrived here about [illegible] with about 180 or 200 South Sea natives supposed to be Kidnapped and to be carried to Calao for slaves but as they the master [illegible] did not seem inclined to speak of their affairs we did not get any [illegible] to their voyage that could be depended upon they came here to get rid of a disease which broke out amongst the natives [illegible] they lost a great number but how many we could not ascertain with any [illegible] of certainty they buried about 60 at this island and [illegible] get here a hot report says they lost in all about 150 [illegible]

truth they brought the disease to the island and it spread amongst the residents and out of them 8 died namely Benjamin Halstead and one wife and 2 children Mr Covett's wife and 3 children it fairly broke them up so that those that remained alive left the island and went to Apolu

Monday 27th Ccy First part arrived off the Bay and went in with 10 casks for water and potatoes filled the water and left it returned aboard at dusk Middle part lay off the island Latter part went in for the water

Tuesday 28th Ccy First part lay off and on wind to the E.N.E moderate took 8 casks of water and two casks of potatoes and 80 pumpkins came on to rain towards night Middle part breezed up with rain stood upon the N.E tack Latter part wind veered to the N.E and ship stood to the S.E. rain held up and wind moderated stood towards the land saw the Spanish Bark standing to the N

Wednesday 29th Ccy First part moderated made all sail stood off and at 4 oclock sent in about for flags returned at dark middle part stood to the N.W. wind N.N.E Latter part wind light stood to the E saw Sunday Island to the S.E.

Thursday 30th Ccy First part calm middle part light breezes, sprung up from the S.W. steered N.E. Latter part wind veered to the S and S.E. saw Sunday Island to the S.W.

Lat by acc 28°[illegible]' S Lon by Chro 1[illegible]°[illegible]8' W

Friday 31st wind from the S.E and veering to the E stood upon the N.E tack middle part pleasant gales Latter part same headed N and N.[illegible] W

Lat by obs 2[illegible]°[illegible]' S Lon by acc 18°25' W

Saturday May 2nd Ccy First part pleasant gales from the S.E. stood upon the N.N.W tack middle part same Latter part tacked at 10 oclock wind N.E

Lat by obs 25°2' S Lon by Chro 178°12' W

Sunday 3rd Ccy First part pleasant gales from the N and veering to the N.W stood to the E.N.E Middle part steered E by N 1/2 N wind N.N.W Latter part thick wind veered to the Westward and came on to rain steered E.N.E

Lat by acct 25° S Lon by acct 176°30' W

Monday 4th Ccy First part fresh breezes and thick with little rain at intervals steered E.N.E Middle part same Latter part steered N saw a sail to the N.E. standing to the E

Lat by acct 24°34' S Lon by acct 174°30' W

Tuesday 5th Ccy First part fresh breezes spoke Ship Desdemona had seen no whales since we saw her before went on board stood to the S.W. Middle part same Latter part steered to the W and S.W. Desdemona went out of sight to the S.E.

Lat by acct 28°25' S Lon by acct 175°10' W

Ship Bay Head on the Vasquez Ground May 1863

Wednesday 6th Commences First part thick weather with strong breezes stood to the S.W. Middle part shortened sail Latter part raining

Thursday 7th cruising about saw nothing, weather thick

Friday 8th thick raing weather wind moderate and veering about much

Saturday 9th Commences First part raing wind from the S and veering towards the W. middle part blowed in fare part of the night heavy rain moderated towards morning and weather cleared up Latter part wind light from the W. stood to the S weather fine made all sail
Lat by obs 24°41' S Long by Chro 115°58' W
Sunday 10th Commences First part light breezes from the W. stood to the S middle part same Latter part wind to the S headed to the E
Lat by obs 24°27 S Long by Chro 115°45' W
Monday 11th Commences First part light breezes and fine stood to the E Middle part same latter part same ship at 6 oc took stood to the S saw a sail
Lat by obs 24°18' S Long by Chro 115°30' W
Tuesday 12th Commences First part pleasant gales from S.S.E. stood to the S.W. saw the "Desdemona to the E. steering to the N middle part stood to the S.W. latter part same ship at 6 oc took stood to the E fine weather
Lat by obs 24°31' S Long by Chro 115°38' W
Wednesday 13th Commences First part light airs from the S. stood to the E middle and latter part same
Lat by obs 24°52' S Long by Chro 114°1' W
Thursday 14th Commences First part light breezes from the S stood to the E by S middle part wind veered to the W. steered E by S Latter part same
Lat by obs 25° S Long by Chro 124° [illegible] W
Friday 15th these 24 hours fresh breezes from the W. steered E by S
Lat by obs 25°36' S Long by Chro 122° [illegible] W
Saturday 16th Commences First part fresh gales from the W. steered E by S middle and latter part same steered E
Lat by obs 26° S Long by acct [illegible]
Sunday 17th Commences First part fresh gales from the W. steered E. Middle part steered E by N Latter part same
Lat by acct 26° S Long by acct [illegible] W
Monday 18th Commences these 24 hours strong breezes from the [illegible]
Lat by obs 25°46' S Long by Chro [illegible] W
Tuesday 19th these 24 hours strong breezes from the [illegible]
Lat by obs 23°52' S Long by Chro [illegible]°38' W

Ships Bay Head Bound to and at Rarotonga May 1863

Wednesday 20th First part strong breezes from the S.S.E steered N.N.E Middle part stood by the wind headed N.E. wind E.S.E Latter part same took in top g sails
Lat by obs 22° 16' S Long by Chro. 159° 56' W

Thursday 21st First part strong breezes from E.S.E steered N. Middle part steered N by W. untill 4 o clock & hauled to upon the Southern tack dark Latter part saw the island of Rarotonga to the W.d stood for it breeze fresh from E saw two sails ahead
Lat by obs 21° 14' S Long by Chro 160° 10' W

The True Lat of Rarotonga is 21° 12' S Long 159° 48' W

Friday 22nd First part got up with the land and landed a raft of cask, for water the Parachute of New Bedford at the island with 1000 Bbls sperm and Bristol. Ditto 280 sperm Middle part squally stood upon the off shore tack untill 12 midnight at in untill half past 4 at that time standing in shore the Third Mate having charge of the deck and on the bows looking out the weather being thick perceiving breakers ahead attempted to wear ship when after falling off about 4 points she brought up against a rock which stopped her headway the wind being strong and heaving along shore brought her head to wind and she backed off without doing serious damage the ship made no water and only struck three times and did not ground no other accident happened we lay off and on untill the first of June and left for Tahiti and the Line lost three men by desertion Kanakas

June 2nd Tuesday First part lay off and on at the west part of the Island called Arorangi got 10 Bbls yams Middle part wind fresh from E Latter part took aboard 500 cocoanuts and other supplies

Wednesday 3rd First part took all supplies and left the island at 5 o clock middle part stood to the N untill 12 o clock and tacked to the S.E. Latter part saw Rarotonga to the N.W. set top g sails
Lat by obs 21° 32' S Long by Chro 159° 33' W

Thursday 4th First part pleasant gales from the N.E. stood to the E.S.E lost sight of the land at about 5 o clock Middle part headed Ely S Latter part breeze freshened took in light sails saw Mangia to the windward headed E
Lat by obs 22° 09' S Long by Chro 159° 08' W

Ship Gay Head Bound to the Line Via Tahiti June 1863

Friday 4th First part fresh breezes from N. N. E stood to the E set main top g sail and fly Jib middle and latter part pleasant whole sail breezes from E
Lat by Acc 22°28' S Long by Acct 15?°48' W

Saturday 5th First part pleasant gales from N. N. E headed E cloudy middle part headed S E by E Latter part breeze fresh took in top g sails
Lat by obs 23°54' S Long by Chro 153°48' W

Sunday 6th First part fresh breezes from N. E. headed E. S. E ship under single top sail middle part headed off S E by S wore ship at 10 o'clock headed N by E at 4 wind veered to the N again wore ship to the E Latter part calms with rain and squalls from the N and veering to the W
Lat by Acct 24°40' S Long by Acct 152°50' W

Monday 7th First part light airs from the N W with little rain occasionaly steered N E by N Middle part wind light from the [illegible] and veering [illegible] Latter part breeze springing up from the S W and freshened and weather clear off steered N E by N all sail
Lat by obs 23°50' S Long by Chro 151°2? [illegible]

Tuesday 8th First part strong breezes from the S steered N E by N bent a new mizen top gallant sail middle part steered N E by E top g sails in Latter part steered N. E. wind S fair moderated some at [illegible] sent main top g sail on [illegible]
Lat by obs 22°10' S Long by Chro 149°32' W

Wednesday 9th First part moderate gales from S fine steered N middle and Latter part wind Light steered N by W employed repairing main top g sail
Lat by obs 20°51' S Long by Chro 149°09' W

Thursday 10th First part light breezes from the S steered N by W found water in the ship and pumped about 200 strokes to [illegible] middle and Latter part light airs and fine steered N by W finished main top g sail and bent it
Lat by obs 19°56' S Long by Chro 149°20' W

Friday 11th First part light breezes from S. S. E steered N by W unbent fore top g sail to repair same fin back and black fish middle part Latter part finished repairing fore top g sail and bent it [illegible] the island of Tahiti ahead bent a new main top sail
Lat by obs 18°21' S Long by Chro 14?°?2' W

Saturday 12th First part strong breezes from S. S. E steered N by W passed the weather end of the land at about 8 o'clock and [illegible] and run the land down to the N. W. at 10 o'clock [illegible] Latter part steered in off Tauroa passage and went ashore with a [illegible]

Sunday 13th These 24 hours lay off and on at Tahiti

Monday 14th First part left for the [illegible] o'clock [illegible] breezes from the S. E. Middle part reefed the [illegible] Latter part [illegible]
145 Lat by obs 18°12' S Long by [illegible]

Ship Gay Head Towards the Line June 1863

Tuesday 15th First part strong breezes from E. S. E luffed to the wind at 4 oclock at half past 6 ware ship Latter part headed S by W
Lat by obs 15°19' S Long by Chro 150°12' W

Wednesday 16th First part fresh gales from the S E stood to the E. N. E bent a new fore sail and a new Jibb middle and Latter part nine light
Lat by obs 15°29' S Long by Chro 149°45' W

Thursday 17th light airs and calms middle part same Latter part light airs from the E stood to the S bent a new fore top sail
Lat by obs 15°38' S Long by Chro 149°30' W

Friday 18th First part light breezes from the E ware ship steered N by W weather fine Middle and Latter part same
Lat by obs 15°54' S Long by Chro 149°45' W

Saturday 19th First part pleasant gales from the E steered N by E Middle and Latter part same
Lat by obs 14°03' S Long by Chro 150°03' W

Sunday 20th First part fresh gales from the E steered N middle and Latter part top g sails in
Lat by obs 11°41' S Long by Chro 150°18' W

Monday 21st First part strong breezes from the E steered N Middle part same Latter part took in top g sails saw Caroline Island to the West
Lat by obs 9°38' S Long by Chro 150°18' W

Tuesday 22nd First part fresh gales from the E steered N Middle part same Latter part took in top g sails
Lat by obs 7°05' S Long by Chro 150°09' W

Wednesday 23rd First part fresh breezes from E fine steered N top g sails in Middle part stood by the wind headed N. N. E Latter part same
Lat by obs 5°31' S Long by Chro 149°45' W

Thursday 24th First part pleasant gales from the E headed N. N. E. Middle part same Latter part same
Lat by obs 3°54' S Long by Chro 149°40' W

Friday 25th First part pleasant gales from the E steered N Middle part took in top g sails Latter part steered N. W. strong breezes
Lat by obs 54' S Long by Acct 150° W

Saturday 26th First part strong breezes from the E steered N W Middle part same Latter part steered S. W.
Lat by obs 0.0. Long by Acct 151°30' W

Sunday 27th First part fresh gales from the E steered S. W. middle part ware ship at half past 4 steered N. W Latter part ware ship at 10 steered S W

Lat by obs 17' N Long. 153°06' W

Ships Way Headed to the Leeward
Monday June 29th First part fresh breezes from the E & steered S & N. Middle part more ship at 2 o'clock steered W. W.
Lat by obs 7° N Long by Chro 15° 5° W
Tuesday 30th These 24 hours fresh breezes from the E. & steered S. West. W.
Lat by obs 2° 8' N Long by Chro 15° 40' W
Wednesday July 1st These 24 hours fresh breezes from the E & steered S W & W W employed in fitting rigging Jack Kelley fell overboard forward but caught to the ship amidships and got safe on board again
Lat by obs 1° 8' S Long by Chro 15° 9° 15' W
Thursday 2nd First part fresh breezes from the E steered W. W. hove to at sunset Middle part stood by the wind until 12 o'clock and more ship to the S Latter part stood to the S employed in fitting rigging
Lat by obs 3° 8 Long by Chro 15° 52' W
Friday 3rd First part stood to the S pleasant gales more the E more ship at 6 o'clock stood to the S Middle part stop'd sails in the part stood to the S Sunsets 10 o'clock a m and steered to the S employed in rigging
Lat by obs 1° 9' N Long by Chro 15° 37' W
Saturday 4th First part pleasant gales from E and little equally stood to the S. S. E Middle part more ships at 4 o'clock and at 8 Latter part stood upon the Southern tack equally with a heavy shower of rain
Lat by obs 3° S Long by Chro 16° 33' W
Sunday 5th First part pleasant gales from the E stood upon the Southern tack to stop'd sails in Middle part more ship at half past 8 Latter part stood to the W. S. W. a fine breeze
Lat by obs 3° N Long by Chro 15° 5° W
Monday 6th First part strong breezes from the E more ship at half past 12 saw a shoal of black fish Middle part stood to the S Latter part to the West at half past 8 saw Sarro Island to the S W saw two canoes at 12 myles with and a boat came off from the shore the American Decano company agent
Lat by obs 22° S Long by Chro 16° 33' W saw canoes
This Island Lies in South Latitude 22° Mes & Long 15° 5' W Decano company

Tuesday 7th First part lay off and on near the shore with two boats manned returned with a few dozen eggs and a few small fish Middle part stood to the South Latter part more weather fine pleasant gales employed in fitting rigging
Lat 1° 15' S Long by Chro 15°
Chro 800 which we have used hitherto clocked this day and we have Chro 2372 hereafter
Wednesday 8th These 24 hours pleasant gales from the S. S. E and fine weather stood upon the Southern tack employed in fitting rigging
Lat by obs 2° 38' S Long by Chro 15° 2° W

Ship Gay Head on the Line July 1863

Sunday 12th First part strong breezes from the E steered S.W. Middle part stood by the wind upon the eastern tack. Latter part steered N.W.
Lat by obs 5°39' S Long by Chro 165°09' W

Monday 13th First part strong breezes from E.N.E steered N.W. Middle part luffed to the wind Latter part stood to the S employed in fitting rigging
Lat by obs 4°51' S Long by Chro 167°19' W

Tuesday 14th First part pleasant gales from the E steered S middle part steered N Latter part steered S W employed in fitting rigging
Lat by obs 4°45' S Long by Chro 168°18' S

Wednesday 15th First part fresh breezes from the E steered S W middle part stood upon the W tack latter part steered N
Lat by obs 3°40' S Long by Chro 169°29' W

Thursday 16th First part pleasant gales from E N E steered N W middle part stood by the wind latter part same employed in fitting rigging
Lat by obs 2°05' S Long by Chro 169°19' W

Friday 17th These 24 hours stood upon the W tack finished fitting bare rigging
Lat by obs 55' S Long by Chro 169°10' W

Saturday 18th First part strong breezes stood to the N middle part same Latter part steered N.W.
Lat by obs 35' N Long by Chro 169°40' W

Sunday 19th First part strong breezes from the E.S.E steered S W middle part stood by the wind to the S short sail Latter part steered S ship under whole top sails strong breezes
Lat by obs 36' S Long by Chro 169°45' W

Monday 20th First part strong breezes from the E steered S middle part stood by the wind short sail Latter part steered S.W. 170°28' W
Lat by obs 1°40' S Long by Chro 170°25' W

Tuesday 21st First part strong breezes from the E steered S.W. Middle part stood to the N from 9 till 2 and tacked to the S Latter part steered S W
Lat by obs 2°28' S Long by Chro 171°04' W

Wednesday 22nd First part fresh breezes from E.S.E stood to the S saw Blackfish Middle part tacked at 9 o'clock and at 3 latter part steered S W employed in repairing Main sail
Lat by obs 3°22' S Long by Chro 172°45' W

Thursday 23rd Strong breezes at 7 o'clock steering N W raised sperm whales off port bow going to windward at 2 lowered the boats struck a 30 bbl whale in starboard boat got stove with him after he was spouting blood and lost the line whale and all the shoal put off by the wind to the N.E. but boats could not come up to even within sight of them and at dark came aboard Middle part stood to the N.E Latter part stood to the S employed in repairing boat
Lat by obs 3°08' S Long by Chro 172°15' W

Ship Gay Head on the Line July 1863

Friday 24th First part fresh breezes from E took in top g sails shortened sail at sunset Middle part stood to the N.E. Latter part stood to the S employed in repairing stoven boat and Main sail

Lat by obs 3°22' S Long by Chro 172.40.

Saturday 25th First part fresh gales from the E stood to the S Middle part stood to the N.E. Latter part stood to the S finished repairing boat

Lat by obs 2°40' S Long by Chro 172°40' W

Sunday 26th First part pleasant whole sail breezes headed S.S.E shortened sail at sunset Middle part wore ship at 4 o'clock stood to the N Latter part steered S.W. saw Enderbury's Island to the S.S.E luffed to the wind and passed to leeward of it distant five miles saw the flag hoisted from the Guano Company's buildings

Lat by obs 2°59' S Long by Chro 171° 16

Monday 27th First part strong breezes from E stood to the S.S.E until 4 o'clock and tacked to the N.N.E passed about 3 miles to leeward of the land Middle part stood to the N.N.E Latter part wore ship at 6 o'clock made all sail fresh breezes Saw Enderbury's to the N.E.

Lat by obs 3°10' S Long by Chro 171°10' W

Tuesday 28th First part stood to the S saw Enderbury's to the S.E. Middle part stood to the S Latter part stood to the N.E

Lat by obs 3°01' S Long by Chro 171°14' W

Wednesday 29th First part stood to the N.E. Middle part same Latter part steered N

Lat by obs 1°40' S Long by Chro 171°30' W

Thursday 30th These 24 hours stood to the N strong breezes

Lat by obs 35' N Long by Chro 171°30' W

Friday 31st First part steered S.W. Middle part steered by the wind to the S Latter part steered N [illegible]

Lat by obs 25' S Long by Chro 173°10' W

Saturday August 1st First part steered N.W. middle part stood upon a wind Latter part steered S.W.

Lat by obs 19' S Long by Chro 173°40' W

Sunday 2nd First part fresh breezes steering S.W. Middle part stood upon the N tack Latter part steered N.W. until 7 o'clock and S.W. until half past 9 and raised sperm whales ahead going to the N.E. lowered the boats at about half past 10 struck a whale in larboard boat and line parted [illegible] off boats in pursuit whales going to leeward

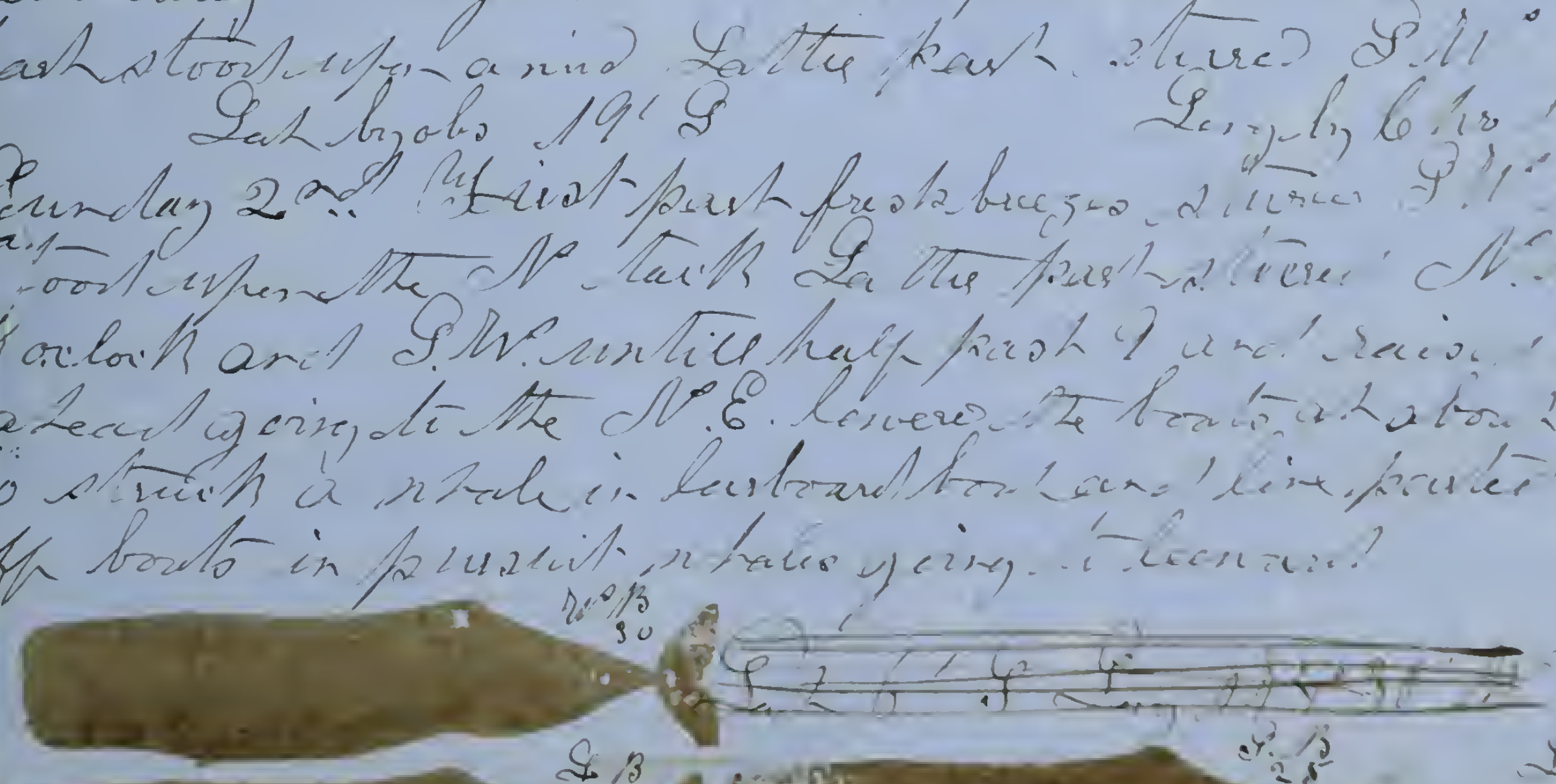


Lat 5' North
Long 174°30' W

149

Ships Lazy Head on the Line August 1863

Monday 2nd First part good wholesail breeze boats off in pursuit of the whales Ben Boat struck one whale and Iron strap parted struck another and line parted and got neither Larboard boat struck on and line parted struck three and drawed from them all and struck a fourth and got them waist and Steerboard boat got each of them one making 3. got them along side at half past seven took in sail and lay a brick Latter part employed in cutting in the whales

Lat by obs 2° N Long by Chro 115° 16' W

Tuesday 3rd First part finished cutting and commenced boiling at about 5 o'clock stood up the Stack Middle part stacked at 8 o'clock Latter part stacked at half past 6 stood up the Southern Stack

Lat by obs 50' S Long by Chro 114° 04' W

Wednesday 4th First part pleasant gales from E.S.E stood to the N.E. set top g sails Middle and latter part headed N E and N.N.E

Lat by obs 20' N Long by Chro 114° 32' W

Thursday 5th First part finished boiling at 8 o'clock Stowed up about 80 Bbls set main sail Middle and Latter part headed N E and N E by E

Lat by obs 1° 44' N Long by Chro 116° 43' W

Friday 6th First part fresh wholesail breeze headed N E by E and E N E Middle and Latter part same

Lat by obs 2° 55' N Long by Chro 115° 35' W

Saturday 7th These 24 hours pleasant gales from S E fine stood to the E.N.E

Lat by obs 3° 32' N Long by Chro 114° 33' W

Sunday 8th First part pleasant gales from S E fine stood to the E. N. E Middle part equally took in top g sails Latter part cleared up set top g sails made ships to the S headed S

Lat by obs 4° 13' N Long by Chro 114° 04' W

Monday 10th These 24 hours pleasant wholesail breeze headed S by E

Lat by obs 2° 02' N Long by Chro 115° 02' W

Tuesday 11th First part pleasant gales headed S by E Middle part headed S.S.E Latter part same Stowed down the oil part in fore hold part in Lubbers

Lat by obs 40' N Long by Chro 114° 53' W

Wednesday 12th First part pleasant gales from E fine stood to the S.S.E tts Middle part made ships at 11 o'clock Latter part steered S until half pa 9 saw a breast to leeward steered W by S until noon saw nothing more

Lat by obs 25' N Long by Chro 114° 52' W

Thursday 13th First part pleasant gales from E steered S by W took in light sails at sunset more ships Lay a back Under Northern Latter part steered N W until 10 o'clock and S W until noon

Lat by obs 23' N Long by Chro 116° 18' W

Ship [illegible] Head on the Line August 18[illegible]

Friday 14th First part fresh breezes from E. S. E steered S. W. until 7 o'clock then [illegible] took in light sails at sunset lay by upon both tacks Latter part stood by the wind to the N. E. until 10 o'clock and [illegible] off [illegible]

Lat by obs 11' N  Long by Chro 176° 5[illegible]' W

Saturday 15th First part moderate breezes [illegible] W. saw Bakers Island ahead saw breakers off port beam supposed to be [illegible] Middle part stood to the N. N. E until 10 o'clock [illegible] tacked to the S. S. E Latter part run off and sent in a boat at Bakers Island at noon returned

Lat 14' N  Long by Chr 176° 22' W

Sunday 16th First part steered S. W. Middle part lying aback [illegible] Northern tack Latter part steered S. W. breeze [illegible]

Lat by obs 11' S  Long by Chro 174° 44' W

Monday 17th First part fresh breezes steered N. W.

Sunday 23rd First part fresh breezes from the E S[illegible] N. W. Middle part stood to the N. N. E by the wind Latter part [illegible] ship at 8 o'clock stood to the S. S. E. the past week we have been working along to westward crossing the line every day steering S. W. and N. W. neither seeing any thing ~~nothing~~ new or strange transpired employed [illegible] main rigging

Lat by obs 5' S  Long by Chro 178° 20' E

Monday 24th First part steered to the S. S. E and N. N. E zigzag across the Line working slowly to westward saw nothing

Lat by obs 27' S  Long by Chro 177° 54' E

Tuesday 25th stood by the wind upon both tacks fresh breezes

Lat by obs 56' S  Long by Chro 177° 04' E

Wednesday 26th wind fell off and veered to the N. E. [illegible] to the E. S. E Middle part same Latter part breezed up and headed off S [illegible]

Lat by obs 1° 59' S  Long by Chro 177° 28' E

Thursday 27th First part pleasant gales stood to the S. E. Middle part tacked at 12 o'clock and again at 3 Latter part [illegible]

Lat by obs 2° 26' S  Long by Chro 17[illegible]° 2[illegible]' E

Friday 28th First part fresh gales steered N. S. W and [illegible] saw the Land Hope Island to the S. W. at 3 o'clock steered [illegible] up with the weather end of it two canoes came alongside with a few [illegible] and mats to sell George a native we [illegible] at [illegible] Island [illegible] but who belonged here was discharged here and [illegible] Middle part breeze strong stood off on the S. E. tack until 2 o'clock and [illegible] N. at daylight the land was to the [illegible] almost out of sight [illegible] I judge we have no current unless it be a westerly one Latter part [illegible] off to the island and canoes came off with [illegible] in [illegible] numbers so that we got well supplied with that article [illegible] got a good number and left the island at 12 o'clock [illegible]

 Lat of this island 2° 30' S  Long 17[illegible]° [illegible]' E

Ship Java Head on the Line September 1868

Sunday 30th 1st first part fresh breeze steered west and W by S saw Rotches at half past five 1 point off starboard bow at 7 oclock took in top gsails and hauled up courses luffed to the wind upon the N. tack wore ship at 12 Latter part kept off and run to the island discharged three natives Chungam Yarluck & Lozales which we took last year shipped three others Jim, Jacob & Bob and left the island at 11 oclock stood past the leeward and out to the N got some mats and fine hats and very few coconuts. The Spanish Kidnappers have visited this island as well as Hope Island and taken away a great many of the natives probably a third of the whole population

Monday 31st 1st first part fresh breezes stood to the N N E Middle part tacked at 10 oclock and at 2 latter part wind light headed to N N W saw the Island of Pitt to the windward
Lat by obs 1°38' S Long by Chro 175° 41' E

Tuesday September 1st 1st first part light breeze from N.E. Middle part same Latter part little breeze stood upon the Eastern tack
Lat by obs 59' S Long by Chro 174° 50' E

Wednesday 2nd 1st first part pleasant gales from the E N E stood to the N
Lat by obs 41' N Long by Chro 174° E

Thursday 3rd 1st first part pleasant gales from the E S E steered S W saw Simpsons Island to the S W luffed to the wind to the S tacked at 4 oclock and at 1 at daylight Simpsons was off lee beam dist 5 miles saw a vessel laying at anchor kept off and run down near to her and went to her with a boat it was a cocoanut oil trader two months from Sydney returned at 10 oclock kept off W

Friday 4th 1st first part steered W down past Woodles Island at 5 oclock luffed to the wind upon the Southern tack stood to the S Middle part latter part stood upon the Northern tack

Saturday 5th 1st first part stood upon the N tack breeze strong tacked at 12 oclock and at latter part double reefed the top sails
Lat by obs 21' S Long by Chro 172° 30' E

Sunday 6th 1st first part stood to the N E Middle part wore ship at 1 oclock latter part wore ship at half past 6 stood to the N E
Lat 22' S

Sunday 13th 1st first part light breezes steered to the westward for Pleasant Island Canoes came off at about half past 10 oclock got a few pigs and nuts and mats Middle part wind very light and we drifted to leeward at daylight land distant 4 to 5 miles canoes came off got pigs and nuts a supply with breeze little and wore to

the N.E. and we [illegible] up to the land

Thursday 14th First part light breezes lay off and on got [illegible] nuts and 8 Bbls of cocoanut-oil Middle part light airs stood to the S Latter part canoes came with 1000 nuts which finished up and we left at 4 oclock steered S light breezes from the E
Lat by obs 40' S Long by Chro 154°12' E

Tuesday 15th First part light breezes from the E stood to the S Middle and Latter part same light breezes fine weather [illegible]
Lat by obs 1°08' S Long by acct 155°48' E

Wednesday 16th First part light breezes from the E stood to the S Cruised to westward Plenty as far as Shank's island to the [illegible] south of the [illegible] without seeing any [illegible] and left for the South on the 20th day September wind light and well to the [illegible]

Sunday 27th First part pleasant gales from the E steering S by E at 6 oclock kept off W Middle and Latter part steered W wind moderate and weather fair
Lat by obs 6°43' S Long by Chro 155°20' E

Monday 28th First part pleasant gales from E steered N fair middle part steered W by S Latter part saw land to the S the island called Choiseul on the charts steered W by N a shore course
Lat by obs 6°44' S Long by Chro 155°40' E

Tuesday 29th First part pleasant gales from E.S.E steered to the [illegible] a shore course at half past six took in sail [illegible] the N West of Choiseul Middle part lay by saw [illegible] native fires Latter part entered Bougainville Straits [illegible] a canoe came off with 8 natives in it they had a little [illegible] spears Bows and arrows clubs and so forth they [illegible] astern about five minutes showed no inclination to trade [illegible] continually saying [illegible] they seemed ill at ease and [illegible] afterwards another came off they brought green cocoanuts [illegible] arrows taro &c and were willing to trade for [illegible] beads Knives &c [illegible] and [illegible] without [illegible] they brought they had one small [illegible] bannanas the natives opened the betel nuts and [illegible] they had woolly heads and were black..

Wednesday 30th First part wind light from the S [illegible] to the S.E. [illegible] over to the eastern [illegible] 7 fathoms water tacked and soon [illegible] both mid channel [illegible] we got a cast of the lead [illegible] miles off shore from the S W part of Choiseul the [illegible]

Southernmost Island on the Bouganville side bore N. S. W. while we were over the Shoal much tide rips during the afternoon but altogether the set through out seemed to be to the S W through the straits Middle part wind Moderate tacked at 10 o'clock stood to the E. N. E untill Midnight and tacked to the S Latter part squally stood to the S saw Treasury island to the N. N. W and islands to the E wind light

Thursday October 1st First part wind moderate and weather squally stood to the S middle part squally Latter part fine with fresh breeze

Lat by obs 8°41' S Long by Chro 155°24' E

Friday 2nd First part strong breezes from SE by E headed S by W Middle part tacked at 8 stood to the E. N. E untill 2 o'clock and tacked to the S again weather fair with strong breeze

Lat by obs 9°13' S Long by Chro 154°45' E

Saturday 3rd First part fresh breezes headed S by W middle part stood to the N. E untill 2 o'clock Latter part stood to the S by E breeze fresh

Lat by obs 10°16' S Long by Chro 155°04' E

Sunday 4th First part wind moderate and veered to the E and at in past four a squall came out from N E with much rain after it was over it fell calm and continued calm through the night at daylight light air from N latter part light air from N. W. stood E

Lat by obs 11°03' S Long by Chro 155°21' E

Monday 5th First part light breeze from N W. fine steered E Middle and Latter part same

Lat by obs 11°09' S Long by Acct 156°10' E

Tuesday 6th First part pleasant gales from N E steered E fine Middle part squally with rain wind light Latter part calms and light baffling winds from all points in the compass

Lat by obs 11°28' S Long by Chro 154°26' E

Wednesday 7th First part calms and light airs from the S with light squalls of rain stood upon the S E tack Middle part calm latter part calms and light breeze from S with rain

Lat by obs 11°34' S Long by Chro 154°33' E

Thursday 8th First part light breezes from S. S. E stood to the E Middle part stood to the S. W. Latter part headed S. W. and up to S wind light weather fair

Lat by obs 12°10' S Long by Chro 156°08' E

Friday 9th First part light breezes headed off S by W and S S W middle part stood to the E. N. E untill 1 o'clock and tacked Latter part tacked again at half past 6 headed E. N. E squally

Lat by obs 12°24' S Long by Chro 156°20' E

Ship [illegible] Head [illegible] South Octbr 18[illegible]3

Saturday 10th First part pleasant [illegible] from the S E [illegible] Middle part [illegible] Latter part raised [illegible] whales [illegible] at half past six [illegible] the [illegible] breeze [illegible] at about half past [illegible] lowered the boats struck one whale [illegible] came on [illegible] no boats [illegible] but they [illegible] the whales [illegible] the S.S. [illegible] last sight of them [illegible]

Lat by acct 11°40' S    Long by acct 15[illegible]°1[illegible]

Lat 11°40' S
Long 157°15' E

Starboard Boat

Sunday 11th First part took whale alongside [illegible] thick rain until about 2 [illegible] rigged up [illegible] the boats [illegible] at 3 boats got aboard at about 4 commenced cutting breeze fresh from the E. Middle part finished cutting at 11 o'clock and commenced boiling as soon as we got the case into the [illegible] Latter part came up rain [illegible] for a [illegible] and started the fires again cloudy and squally [illegible]

Lat by acct 12°[illegible]' S    Long by chro 15[illegible] E

Monday 12th First part fresh breezes and fair headed S by E [illegible] reefs Middle part same boiling Latter part made [illegible] finished boiling at 12 o'clock turned up about 80 bbls

Lat by obs 13°52' S    Long by chro [illegible]

Tuesday 13th First part breeze [illegible] headed S.S.E [illegible] Middle part took in fore and mizen top gallant sails Latter part [illegible] again fresh westerly breezes headed S S E [illegible]

Lat by obs 16°20' S    Long by chro 15[illegible]°3[illegible]' E

Wednesday 14th First part more moderate fair headed S.S.E [illegible] Latter part moderate breezes tacked at 10 o'clock [illegible] till 2 and tacked again wind E.N.E

Lat by obs 17°34' S    Long by chro 15[illegible]°[illegible]

Ship Gay Head Bound South Oct 1863

Thursday 15th These 24 hours light airs from E N E first part middle and Latter part calm headed S by E

Lat by obs 18° S — Long by Chro 186° 36' E

Friday 16th First part light breeze sprung up from the S stood upon the western tack Middle part breeze freshened and veered to the E S E heading up E Latter part pleasant gales and fine headed S

Lat by obs 19° 18' S — Long by Chro 185° 57' E

Saturday 17th First part breeze moderate headed S and S by W Middle part headed up S S E tacked at 2 o'clock and at 3. Latter part wind N E steered S E by E moderate

Lat by obs 20° 42' S — Long by Chro 156° 26' E

Sunday 18th First part moderate breezes from N E steered S E by E painted starboard side of the ship outside Middle part wind veered to the N Latter part wind N freshened up somewhat steered S by E

Lat by obs 21° 55' S — Long by Chro 157° 30' E

Monday 19th First part fresh North wind very hazy and smoky at about sunset had a squall with a smart shower of rain wind veered to the N N W Middle part wind veered to the westward Latter part wind West clear and fresh took in eight sail steered S by E

Lat by obs 24° 46' S — Long by Chro 158° 06' E

Tuesday 20th First part fresh west wind set main top g sail and fly jib at 3 o'clock Middle part took them in again at 8 afterwards wind moderated and sea fell set all light sails Latter part wind veered to the W and fell off calm

Lat by obs 26° 44' S — Long by Chro 158° 21 E

Wednesday 21st First part calm Middle part light breeze from the N Latter part freshened up and squally steered S by E

Lat by obs 28° 02' S — Long by Chro 158° 28' E

Thursday 22nd First part the north wind gave out and wind came from the S light and finally died out and baffled about from all points cloudy with light rain squalls Middle part stood to the E Latter part pleasant gales run S E by S headed E by N

Lat by obs 28° 32' S — Long by Chro 159° 54' E

Friday 23rd First part fresh breezes from S.E. stood to the E N E tacked at 6 o'clock Middle part wind veered to the E N E Latter part veered to the N.E. steered S saw finbacks weather fine

Lat by obs 29° 38' S — Long by Chro 160° 24' E

Saturday 24th First part pleasant gales from the N steered S by W Middle part wind veered to the N N W breezed up took in light sails steered S S W at 6 o'clock heavy squall from N W took in all sail except close reefed main top sail and main spencer and fore top mast stay sail stack [illegible] the sail so rolled it was to [illegible] W by S during fore noon moderated and wind veered to the S and so around to the E and N.E. weather lighted in the S W saw Howes Island to the S W had much rain with thunder & Lightning

Ship Guy Head Bears South [illegible] January 1863

Sunday 25th First part weather clearing up [illegible] the S.E. [illegible] wind moderate from N.N.E during the afternoon wind fell off and veered to the W and so the S Middle part worked around to the South side and Latter part strong breezes from S.S.E stood in and landed 10 casks for water off the island was Ship Lydia Fairhaven 41 mts out 1200 Sperm 110 whale Bark Adeline Gibbs New Bedford

Long [illegible] by Chronometer 155°30′ which is 50 miles too far West

Monday 26th First part strong breezes from S.S.E took off the water Middle part wind died out and Latter part ship too far from the island to hold communication with the shore got the casks off [illegible] from the Lydia spent the night on board the Lydia and returned to my ship [illegible] [illegible] Capt Babcock and daughter came on board light breezes [illegible] from the N.E. saw the Adeline Gibbs to leeward

Tuesday 27th First part Capt B and daughter returned to their ship wind breezed up and veered to the N.W. worked towards the land Middle part blowing from N.W. shortened sail and hove to Latter part raining until half past 9 when rain held up and wind veered to S.W. and cleared up saw the land to the N.N.E steered S.S.W from Lookout until wind shifted wind moderated

Lat by obs 32°06′ S Long by Chro 155°30′ E

Wednesday 28th wind breezed up from the Westward set double reefed topsails stood to the S.S.W middle moderate Latter part no [illegible] saw a Sail to the E standing to the N and a Brig [illegible] [illegible] to the N.E. at noon set [illegible] sail Main [illegible]

Lat by obs 32°52′ S Long by Chro 15[illegible] E

Thursday 29th First part wind breezed up again [illegible] [illegible] down to close reefs courses in Middle [illegible] S.S.W and close reef topsails and storm sails squally with rain Latter part [illegible] and more moderate set single reef topsails [illegible] [illegible] fine Lat by obs 34°46′ S Long by [illegible] 154° E

Friday 30th First part fine wind W.S.W. [illegible] [illegible] [illegible] wind breezed up [illegible] Latter part increased to a gale took in sail [illegible]

Lat by obs 34°46′ S Long by Chro 157°[illegible] E

Saturday 31st First part strong gales from [illegible] [illegible] Middle part double reefed the [illegible] [illegible] in main sail and [illegible] on to rain and after it wind moderated Latter [illegible] [illegible] at [illegible] Lookout wind [illegible] to the [illegible] [illegible] to the S.S.W and blowed up strong [illegible] double reefs main [illegible] sail and fore sail steer [illegible] the S.E.

Lat by obs 35°52′ S Long by Chro [illegible]

57

Ships Log Head cruising upon New Zealand Nov 1863

Sunday Novemb 1st First part variable gale from S.S.W and clear Hove upon the Western tack saw finbacks Spk British Bark Novelty of Cardiff 14 days from New Zeland bound to Sydney saw and spoke said to the S. at 6 o'clock made all sail during middle part mid died out and left calm towards morning mid breeze up from the westward and veered to the N.W. Latter part breeze and steered S.W. by S. two French whalers passed down ahead of us steering about S. by E. the Winslow and the Indiana both of Havre saw a Brig to the S.E. standing to the Westward passed down ahead of her a mile or so at noon calm, and took in all sail except close reef main topsails and stay sails calm during a gale from W.S.W

Lat by obs 36°14' S Long by Chro 154°46' E

Monday 2nd First part a gale from W.S.W. but moderated towards night set close reef fore and mizen topsails headed S.S.W saw the two French ships of the quarter laying to headed same way at half past 4 took in fore and mizen topsails blowed again Latter part moderate set fore and mizen topsails

Lat by obs 36°52' S Long by Chro 154°39' E

Tuesday 3rd First part a moderate gale from the West at 4 a heavy squall came up from the W. took in fore and mizen topsails saw the two French ships astern and went out of sight from the deck Middle part took in main topsail heavy gale from W.S.W Latter part squally but rather more moderate set main topsail again mid veered to the S.S.W saw the two French ships to the N.E.

Lat by obs 36°52' S Long by Chro 155°40' E

Wednesday 4th First part heavy gale from S.S.W Middle part same stood upon the S.E tack Latter part moderated set close reef fore and mizen topsail saw the two French ships to the N.

Lat by obs 37°48' S Long by Chro 156°05' E

Thursday 5th First part strong breezes from the S.W. set courses the Frenchmen were ships and went out of sight upon the opposite tack Middle part headed S.E by E Latter part heavy squalls headed up S.S.E

Lat by obs 38°01' S Long by Chro 156°47' E

Friday 6th First part mid died away and veered to the South and fell calm about four o'clock a light breeze sprung up from S.E set whole main topsail main topsail stood W.by S. Middle part mid breezed up and veered to the N.E. and thickened up at daylight commenced fine rain took in main topgallant saw many birds finbacks and dead fish stood W.by S. at about 11 o'clock saw a right whale close aboard of us upon the Starboard bow weather thick with light rain which made it difficult to discover objects any distance the whale saw the ship and disappeared the wind veered to the W.N.W and weather came up towards noon

Lat by obs 38°18' S Long by Chro 155°05' E

Ship Gay Head cruising upon New Zealand right whale grounds Nov 1863

Saturday 7th First part wind freshened veered to the Westward fine stood under whole topsails tacked to the N stood until half past two and stood to the S. S. W remainder saw finbacks and a right whale the one we saw this forenoon. Middle middle part wind light from the N'ard upon the S W tack untill 12 o'clock and tacked to the N Latter part wind light from N. N. W and veering to the N. N. W. saw a right whale and chased him but without success saw many finbacks the right whale appeared to be working to the westward and making a little working as well he was wild and gunning

Lat by obs 38° 35' S Long by Chro 154° 59' E

Sunday 8th boats off in pursuit of the right whale gave him up at 2 o'clock and came aboard at 3 raised another at 4 lowered and succeeded in getting him got him along side at 6 o'clock fine breezes from N. W. and fine weather Middle part lay with whale along side heading to the S W Latter part cut in the whale fine breezes from N. S. W and fine weather saw finbacks but no right whales

Lat by obs 38° 31' S Long by chro 154° 31' E

Monday 9th First part pleasant gales and fine stood upon the Southern tack commenced boiling middle part same latter part steered N. E untill 9 o'clock then to the S E untill noon saw a ship and a Bark to the E standing to the S. W.

Lat by obs 38° 40' S Long by Chro 154° 55' E

Tuesday 10th First part fresh breezes from the Westward stood to the S saw two sails to the E Middle part wind veered to the N and died away Latter part wind to the West early in the morning light but about 6 o'clock veered to the S. S. W stood to the W saw a Bark and a ship also standing same way. finished boiling

Lat by obs 38° 30' S Long by acct 154° 30' E

Wednesday 11th First part fresh breezes from the S'ard. to the W. S. W. spoke Bark James Allen New Bedford 800 all told 800 sperm saw Ship Draper and saw her take a whale she had about 800 sperm 350 whale. Middle part strong breezes latter part same [illegible] saw two sails to the S. W. nothing of right whales [illegible]

Lat by obs 37° 48' S Long by acct 153° 54' E

Thursday 12th First part wind moderated at 6 o'clock made all sail Middle part it fell calm and soon after wind breezed up from the W. steered S E by S Latter part blowing took in all sail but double reef Main topsail hove to saw the James Allen and two French ships we saw some time ago also a [illegible] [illegible] saw a Brig steering to the S. W. [illegible]

Lat by obs 38° 28' S Long by chro 154° 3' E

159

Ships Gay Head upon the New Zealand Right Whale Grounds Jan 1863

Friday 11th First part a gale from the W. here we headed S.E. saw the James Allen the two French ships and the Bark laying by his whale Middle part blowed an heavy Latter part heavy gale from the W. S.W. the G.H. more ship at daylight and stood passed near the N.W. bank saw the two French ships to leeward heading to the S. Hummocks the lee boats

Lat by obs 38°31' S Long by Chro 154°21' E

Saturday 12th First part heavy gale from W. S.W. stood upon S. bank 12 Middle part moderated Latter part stood to the N.W. under double reefs blowing on again saw the two French ships to the N. standing to the S

Lat by obs 38°24' S Long by Chro 154°53' E

Sunday 13th First part a heavy gale from W. S.W. stood to the S. Middle part moderated more ship at 8 o'clock headed N.W. and to W. by N. Latter part pleasant wholesail breeze made all sail backed at 8 o'clock saw the two French Ships to windward standing to the S. Nothing in sight. No leeward bank

Lat by obs 38°20' S Long by Chro 154°41' E

Monday 16th First part strong breezes from W. S.W. stood to the S. took in light sails towards night. The James Allen came in sight to windward and the two Frenchmen at sunset shortened sail to double reefed Latter part moderated more ship at 12 o'clock Latter part mid light saw a right whale lowered without success saw the James Allen to the S.E. weather fine

Lat by obs 39°02' S Long by Chro 154°41' E

Tuesday 17th First part calms and light baffling winds towards night a breeze sprung up from N.E. steered to the S.W. saw the James Allen to the S.E. Middle part wind blew and veered to the W. Latter part rainy wind W. S.W. cleared off towards noon set double reef topsails

Lat by obs 39°05' S Long by Chro 154°13' E

Wednesday 18th First part moderate breezes and clear stood to the N. at about 4 o'clock blowed on took in all sail except close reef main top sail and stays sails at about 8 had a violent gust of wind and rain lasted but a few minutes and subsided into a heavy gale took in main topsail headed N.W. Latter part set main topsail again heavy gale

Lat by obs 38°10' S Long by Dead 154°11' E

Thursday 19th First part heavy gale from W. S.W. more ship at 4 o'clock took in main top sail at 8 turned up lee boats Middle part gale heavy Latter part same headed S.S.E and S. set main top sail

Lat by obs 38°23' S Long by Chro 155°11' E

Friday 20th First part rather more moderate headed S.S.E. Heavy Middle and Latter part heavy gales from W. S.W. lay to under close reef main top sail and stays sails close

Lat by obs 38°42' S Long by Chro 155°45' E

Ships Lady Head upon New Zealand right whale grounds [illegible] 1853

Saturday 21st First part heavy gales from W.S.W. stood upon the Southern tack Middle part wore ship at 1 o'clock wind moderated Latter part wind moderate set single reef topsails hope of sails overtowards noon breeze freshened took in sails again wore ship at half past 11 headed to the S b E
Lat by obs 38°10' S Long by Chro 155°45' E

Sunday 22nd First part wind died away set light sails saw a sail to the Nth middle part it fell calm Latter part light breeze sprung up from the E and veered to the N.E. Steered W b S saw a sail to the N. steering to the W.S.W.
Lat by obs 38°40' S Long by Chro 155°40' E

Monday 23rd First part pleasant whole sail breeze from N.E. saw a merchant Bark steering to the W.S.W. passed down ahead of us about a league had some fog Middle part wind veered to the W.S.W. and blowed we shortened sail at daylight wind moderate from S.W. and foggy saw a Bark to the E who wore ship and stood to the S.E. during the forenoon wind breezed up sharp with some rain wore ship hove to under close reef main topsail and storm sails
Lat by Acct 38°50' S Long by Acct 154° E

Tuesday 24th First part a gale from S.W. and thick lay to heading S.S.E. Middle part moderated wore ship at half past two wind veered to the S and S E Latter part strong breezes fine from E.S.E. steered S.W.
Lat by obs 38°30' S Long by Chro 153°36 E

Wednesday 25th First part fresh breezes from the E stood to the S under double reefs and courses saw many finbacks Middle part wind veered to the N.N.E and moderated Latter part wind moderate weather thick and hazy wore ship at 6 o'clock stood to the N.W.
Lat by obs 38°58' S Long by Chro 153°10' E

Thursday 26th First part pleasant whole sail breeze from N.N.E standing to the N.W. at half past 1 raised a right whale to leeward lowered the boats at 2 did not succeed in striking him afterwards saw three more right whales to leeward lowered one boat just at night did not succeed in striking saw two sails one of the boats boarded an English [illegible] ship called the New Great Britain 3 days from Twofold Bay bound to Sidney with cattle Middle part breeze fresh Latter part strong breezes stood to the N.W. from 5 till half past 10 and wore to the Eastward saw finbacks ship under double reefs wind N.N.E hazy
Lat by obs 38°54' S Long by Chro 152°50' E

Friday 27th First part strong breezes from N.N.E saw a right whale run into him with the ship lowered one boat struck without success just at night saw another right whale did not lower Middle part wind veered from N.N.E to the S.W. rainy Latter part weather cleared up wind veered to the S stood to the S.W. until noon [illegible]
Lat by obs 38°24' S Long by Chro 152°41' E

161

This day Heard on New Zealand Right Whale Grounds Nov.r Dec. 1863
Saturday Nov. 28th First part fresh breezes from the S. stood to the E.S.E. under reefs main top sail and fly Jib saw a Brig to the South steering to the N.W.ds saw many fin backs Middle part fine weather wind S.S.E. tacked at 8 o'clock and at 9 Latter part wind moderate saw a Bark to windward boiling saw many fin backs but no right whales
Lat by obs 38° 40' S Long by Chro 152° 50' E
Sunday 29th First part light breezes from S.S.E stood to the S.W. saw a Bark boiling standing to the N.E. saw many fin backs Middle part calm. Latter part light breeze springing up from the N.N.E stood to the S.E. saw a caravee fine weather
Lat by obs 38° 07' S Long by Chro 152° 55' E
Monday 30th First part pleasant gales from the N saw a gam of right whales lowered are succeeded in getting three Waist Boats got badly stove got whale alongside at about 8 o'clock wind blowing we took in all sail except close reefs main top sail and storm sails got supper and commenced cutting at 10 o'clock finished first whale at about 5 of the P.M. Latter part blowed a gale with rain for a short time and moderated somewhat and wind veered to the S.W. weather cleared up employed in cutting
Lat by obs 39° 14' S Long by Chro 153° 25' E

Tuesday December 1st First part strong breezes from the W.S.W part finished cutting the 2nd whale and commenced on the third worked until past Midnight and hauled down. Latter part finished cutting and stowed the blubber weather fine wind light from W.S.W
Lat by obs 23' S 39° 23 Long by Chro 153° 32' E
Wednesday 2nd wind hauled aft from the N. headed up on the N.E saw tack boiling Middle part same Latter part more ships at 4 o'clock stood to the S.W. wind moderate from S.S.E saw fin backs
Lat by obs 39° 34' S Long by Chro 153° 13' E
Thursday 3rd First part fresh S.E wind fine weather stood upon the S.W tack boiling Middle part wind veered to the W.S and did away Latter part pleasant breeze from the S saw a right whale lowered the boats without success
Lat by obs 39° 33' S Long by Chro 153° 40' E
Friday 4th First part pleasant gales from S and fine stood upon the Western tack. Middle part wind light Latter part wind light from S.E. stood to the E.N.E boiling
Lat by obs 39° 18' S Long by Chro 153° 10' E
This day steering to go down into the forecastle to attend to a sick Man noticed quantities of bread and meat laying about upon deck being wasted. called a man named

Henry Smith to pick up all the bread and meat and had it taken aft and put upon the poop besides that which came from the forecastle a quantity was brought from the steerage both to day and yesterday pieces of meat from the slop bucket and bits of bread from the roundstones pits as well as about the table and upon deck in steerage had all hands mustered aft officers and all were present upon the main deck where the meat and the bread was picked out from the dirt and filth contained in the slop bucket I then addressed the people as follows you all see that bread and that meat you see that it was good bread and good meat and is now unfit for eating I then asked if any of them would eat that bread and meat they said not then of course I said it is wasted they acknowledged it to be wasted I then told them I should put them upon an allowance as I had previously promised them I should in case I saw the food wasted did it accordingly and gave them half a pound of good biscuit a day 24 ounces of salt provision two thirds beef one third pork their fair proportion of a 50 lb bag of good flour in 3½ days their usual allowance of tea coffee molasses &c was not interfered with

~~Saturday 6th~~ Sunday 6th First part light airs from the S stood to the West saw a carcase finished boiling spoke Bark Cherokee of New Bedford 38 months out 900 Sperm 100 Whale 6 whales this season making 500 bbls very short of water bound into Hobart Town soon let him have 3 caskes of fresh water and bought a pipe of bread 241 lbs Middle part moderate breezes stood upon the S tack Latter part fine breezes stood to the S.W. wind veering to the East employed in stowing down Cherokee to windward standing same way

Lat by obs 39°33' S Long by Chro 152°34' E

Monday 7th Moderate winds and clear in company with Cherokee. employed in stowing down. stood to the S.W. wind veering to the E

Lat by obs 39°14' S Long by Chro 153°42' E

Tuesday 8th First part North wind and clear stood to the E Middle part wind veered to the E again Latter part wind North again ship under double reefs employed in stowing oil increased the allowance of bread a quarter of a pound making 3/4 lb of a pound each man.

Lat 39°44' S Long 153°40' E

Wednesday 9th Moderate Northerly winds and cloudy headed to the S.W. Latter part same foggy employed in scraping bone

got no observation

163

Ships Gay Head on Right Whale Grounds Dec 1853

Thursday Dec 10th First part wind light from the N cloudy. at noon up the Western tack 5 miles steering the same and put it below Middle part shoal said Latter part foggy Made all sail steering ships co

Friday 11th First part moderate breezes with fog shortened all sail steering various courses looking for whales Shortened sail at sunset. Middle part wind from the West Latter part breeze fresh steered E by N with all sail

Lat by obs 39°40' S Long by Chro 154°35' E

Saturday 12th First part wind Westerly fresh clear all sail set steered E by N Shortened sail at sunset headed to the S by the wind Middle part same Latter part more moderate set whole top sails steered N by E Jack Kelly not being satisfied with the quantity of food allowed him refused duty and was sent into the run with none while he should remain there but with full liberty to go forward and take the usual allowance upon application to the Lt. Fowler P.M.

Lat by obs 39°10' S Long by Chro 156°14' E

Sunday 13th First part wind Westerly light clear steered N by E whole top sails Middle part wind veered to the North stood to the East by the wind Latter part wind breezed on and commenced raining double reefed the top sails got no observation

Monday 14th First part wind North fresh raining headed to the E Jack failing hungry applied for something to eat and was allowed to go forward 6 PM Middle part strong gales from the N with rain Latter part hove to under storm sails heavy gale with much rain and heavy sea running

Tuesday 15th First part commences with heavy gales from the North with much rain at about 4 o'clock a violent squall struck and before the men could get to the rigging to clue the main top sail up the main yard went in two after the squall passed it was more moderate clewed away the wreck and sent it up on deck Middle part strong gale Latter part same commenced setting a new main yard

Lat by obs 39°56' S Long by Chro 158°24' E

Ships Jay, Head Bound to Arctic Ocean March 1854

Friday March 24th 10 P.M. Sea account Ships ready for sea with Pilot aboard Water police boat came off with the seamen from Jail namely John Ramsdell, Jasen Sylva, Joseph Wood, Frank De Silvia, Jas Mahony James B. Devine, John Kelley, and Ed Fedesher, who have been in prison for mutinous conduct and continued wilful disobedience of lawful commands as well as committing an assault upon the Captain. On receiving on board they again refused duty and were again put in irons by the officers of the Ship assisted by the police men. as owing to the threats uttered by these men it was not deemed prudent to give them their liberty one of them John Kelley, assaulted the chief officer Mr Weeks but was overpowered by the other officers and the police and put into irons and sent below the deck. Now the remainder of the crew refused duty stating as their reason the fear of mutiny. on board by these men in irons so soon as they should gain their liberty. They expressed themselves willing to go to sea providing the men in irons were discharged no action was taken in the matter further than that the Captain went on shore for assistance and advice discharged the pilot and so ends this day

Saturday March 5th 8 A.M. Captain being unable to procure any assistance from the authorities of the port and the land not allowing men to be kept in confinement on board a ship in the harbour. and considering the ship in danger from having so many men at large in a state of mutiny had them released and sent on shore. until the morning but that the safety of the ship demanded it it being against the Captains will. at 4 P.M. the American Consul was applied to but he had no power to discharge the men as they had nothing to complain of only they did not want to go in the ship any more they were requested by the Consul and Captain to go on board and do duty but they utterly refused and as the ship had been already been to great expense and delay on these mens account they were left behind and with the plain understanding that they by their conduct had forfeited all wages due them in the ship. So ends this day fair wind to go to sea and no time to spare

Sunday 6th First part Capt came on board and made preparations for getting under way three men who had been shipped at this port made application to go on shore and threatened that unless they were allowed to go on shore they would make it the worst days work for the Captain ever did and proceeded to carry out the same strain nevertheless with the assistance of 6 men employed for the purpose got the ship under way about 2 o'clock and proceeded to sea while passing down the harbour the other men Michael Connelly, James Thompson and Samuel Groves. deserted the ship by jumping overboard the ship was in such a position as to make it impracticable to go after them as there were no boats to come to and no boat could be lowered as it took all our force to sail the vessel and get the anchor up. discharged the Pilot between the heads at

about half past five. Breeze strong from the S. stood to the E. slowed the anchors at the watch &c. Middle part breeze strong stood in main sail and fit and double reefd topsails equally mixt veered to the S.E. Latter part set main sail said fit and spanker headed E.N.E heavy sea with frequent squalls

Lat by obs 33°54' S  Long by dock 153°40' E

Monday 7th First part blew up strong with heavy squalls with rain took in main sail fit and spanker Middle part headed E.N.E under double reefs main sail in Latter part clear with strong gales heavy sea running

Lat by obs 32°35' S  Long by dock 155°25' E

Tuesday 8th First part strong breezes from S.E. and E.S.E stood upon the N.E. tack under double reefs main sail in middle part same. Latter part set main sail fit and spanker single reefd topsails heavy sea and hard weather

Lat by obs 31°30' S  Long by chro 156°30' E

Wednesday 9th First part strong breezes from E.S.E clear ship under single reefs more ship at half past 6 Middle part more moderate Latter part made all sail pleasant S scatter fire

Lat by obs 33°26' S  Long by chro 155°45' E

Thursday 10th First part pleasant wholesail breeze stood to the S Middle part tacked to the N.E. Latter part tacked again mixt E fire

Lat by obs 33°54' S  Long by dock

Friday 11th First part pleasant wholesail breezes from E stood to the N. Middle part same headed N.N.E cloudy Latter part mixt moderate fine headed N.N.E employed in repairing Boat

Lat by obs 32°19' S  Long by chro 156°58' E

Saturday 12th First part moderate breeze from E stood to the N.N.E Middle part same Latter part tacked to the S at daylight saw Heaves Island to the N.E. nearest towards it

Lat by obs 31°38' S  Long by chro 158°40' E

Sunday 13th First part pleasant gales from the E nearing towards Heaves Island Middle part same Latter part got up to lard and went in with the boat took off a load of oranges

Monday 14th First part pleasant gales from the East hauled off and on took off another load of oranges and saw ships left the Island at daylight stood to the S.E. Middle and Latter part pleasant stood to the S.E

Lat by obs 32°33' S  Long by chro 158°31' E

Tuesday 15th First part pleasant gales from the E stood to S.E. Middle part same Latter part headed S.E. fine all sail set

Lat by obs 34°01' S  Long by chro 159°38' E

Wednesday 16th First part mixt moderate stood to the S.E. mixt veered to the N.E. Middle part light breezes headed up E.N.E and off E Latter part headed E moderate breezes

Lat by obs 34°28' S  Long by dock 160°30' E

# Ship Gay Head Bound to the Arctic Ocean March 1857

Thursday 17th First part light breezes from the N.N.E and N. stood to the E. N.E saw a steamer to the N.E. steering to the Westward Middle and Latter part wind light headed E. N.E

Lat by obs 34°10' S Long by Acct 162°30' E

Friday 18th First part light air from N.N.E stood to the E saw a Steam Bark to the S.W. steering to the E Middle part calm Latter part light airs from the N.N.E headed to the E

Lat by obs 34°17' S Long by Chro 164°08' E

Saturday 19th First part light air from the N.N.W steered E.N.E Middle part wind baffling headed up E.N.E and off E Latter part wind freshened headed E.N. E and E lowered? Coopered the Bread

Lat by Acct 34°58' S Long by Acct 165°45' E

Sunday 20th First part fresh topgallant breeze headed E Middle part wind freshened and came on to rain shortened sail to double reefs topsails mainsail in Latter part strong breeze set mainsail raining

Lat by Acct 35°15' S Long by Acct 166°50' E

Monday 21st First part commenced with much rain wind blowing up from the N and veering to the Westward at about 1 A M took in main sail fore and mizen topsails wind veered suddenly to the S and blew violently called all hands and with great difficulty got in sails furled heavy lee sea running which stove all the boats upon the port side of the Ship towards night moderated and weather cleared up set close reef main topsail and storm sails Middle part continued to moderate made some sail steered N.E by E Latter part made all sail steered N.E by E wind S.S.W squally

Lat by obs 34°44' S Long by Chro 169°41' E

Tuesday 22nd First part fresh gales from S.S.W. steered N.E by E all sail Middle part steered N.E by N. wind S.W. moderate and thick Latter part steered E by N clear saw a sail to the E standing to the N employed in repairing stove boats and fitting a new one

Lat by obs 33°58' S Long by Chro 171°50' E

Wednesday 23rd First part pleasant gale from the S.W. steered E by N saw a sail to the N Middle part wind veered to the S.E. Latter part wind to the S.E stood to the N.E by E employed in repairing boats

Lat by obs 32°26' S Long by Chro 174°00' E

Thursday 24th First part strong breezes from the E.N.E and E stood to the N Middle part same Latter part headed N by E breeze strong

Lat by obs 30°43' S Long by Chro 175°08' E

Friday 25th First part strong breezes from S.E and squally steered N by E Middle part same Latter part wind S.E strong took in light sails

Lat by obs 29°52' S Long by Chro [illegible]

Ship Gay Head Bound to the Arctic Ocean Mar 1864

Saturday 26th First part strong breezes from the E & steer NbyE
set fore and main top g sail Middle part steer N breeze stong
Latter part wind about E & the weather moderate set all light sail
Lat by obs 24°25' S Long by Chro 178°46' E

Sunday 27th First part fresh & wholesail breeze clear steer N wind E
Middle part same Latter part strong breeze from E steer N
Lat by obs 21°10' S Long by Chro 179°11' E

Monday 28th First part fresh E & E wind clear steer N all sail
set Middle part same steer NWby W at 4 o'clock P M saw the
Island of Rantavia on of the Feejee Group to the W steer past
it to the NW. weather squally breeze strong Latter part same sun
land to the E. & E. steer to the N.E. & employed reefing boats
Lat by obs 18°45' S Long by Chro 178°11' E

Tuesday 29th First part pleasant & wholesail breezes from E & E
steer N.N.W. saw the land all along on Starboard side Middle
part steer N Wmtic 10 o'clock NNby Wmtic 12 and NbyE after
Latter part squally with much rain saw the Land to the E &
handed light sails two as there lines heavy sea and frequent squalls
Lat by obs 16°02' S Long by Chro 178°26' E

Wednesday 30th First part strong breezes from E with frequent
heavy squalls much rain steer NbyE Middle part wind
veered to the Westward and moderated exceeded squally with
Lightning and Thunder distant Shortened sail steer NbyW
Latter part wind NW stood to the N.N.W set all sail
Lat by obs 13°28' S Long by Chro 178°16' E

Thursday 31st First part pleasant wholesail breeze from the West
stood to the N.N.W saw the Island of Rodmonds at 3 o'clock to
the NW. Middle part wind from the West squally and variable
worked to westward raining Shortened sail weather looked threatening
Latter part squally with rain and wind very unsteady saw
the Island to westward
Lat by obs 12°49' S Long by Chro 178°10' E

Friday April 1st First part wind West slowly moderate set all
sail working towards the island at sunset land bore NW Distant
5 leagues Middle part wind baffling and moderate Latter part
wind light from the W set the Pilot up to the land and went ashore
with a boat weather fine

Saturday 2nd First part laying off and on boat returned at 8 o'clock
Shipped two Natives Middle part calm Latter part light airs
from the W.W. and calm, new in with a boat weather fine

Ship Gay Head Bound to Arctic Ocean April 1863

Sunday 3rd First part light air sprung up from the E boat returned at 5 oclock shipped four more natives making 6 in all got about 1000 oranges and 20 bunches Bananas 30 cocoanuts left the island at 5 oclock Middle part wind baffling between E and S light Latter part same saw the land to the S stood N by E
Lat by acct 11°58' S Long by Chro 149°16' E

Monday 4th First part moderate breezes from the S.E. and squally Middle part wind veered to the E Latter part wind E N.E stood N
Lat by obs 10°46' S Long by Chro 149°20' E

Tuesday 5th First part pleasant gales from E fine Middle part wind light Latter part fresh with occasional squalls with rain
Lat by obs 9°48' S Long by Chro 149°29' E

Wednesday 6th First part pleasant breezes from E N.E fine Middle part wind light Latter part fresh squally stood N.N.E
Lat by obs 7°55' S Long by Chro 149°30' E

Thursday 7th First part pleasant whole sail breeze from E.S.E headed N.N.E Middle part same hove to at 10 oclock for Lynx Isl. Latter part wind light squally with rain wind baffling and finally calm
Lat by obs 6°38' S Long by acct 149°15' E

Friday 8th First part calms and cloudy Middle part calms and light baffling winds with rain Latter part calm fine
Lat by obs 6°30' S Long by Chro 149°02' E

Saturday 9th First part light breeze from E.N.E fine saw Lynx Island to the N.N.E Middle and Latter part pleasant gales fine headed N and N by W employed in repairing sails
Lat by obs 5°0 S Long by Chro 149°06' E

Sunday 10th First part pleasant gales from E.N.E stood to the N Middle part same Latter part breeze baffling from E.N.E to E.S.E saw sperm Whales they were going quick to the S E lowered the boats at 8 oclock in pursuit
Lat by obs 3°40' S Long by Chro 149° E

Monday 11th First part breeze Light whales went out of sight to the E boats returned at 3 oclock Middle and Latter part light airs steered N.W by N employed in repairing sails
Lat by obs 2°50' S Long by Chro 149°16' E

Tuesday 12th First part light breeze from E.N.E steered N.W by N until 4 oclock and off N by S for Hope Island Middle part hove to at 10 oclock Latter part saw Hope Island off the Lee run off to it and shipped three natives [illegible] the West [illegible] R clubs Island wind light from N.E
Lat by obs 2°37' S Long by Chro 149° E

Ships Log Head Bound to Arctic Ocean April 1854

Wednesday 13th First part Light airs from N.E. steered NbE &
Middle part hove to at 1 o'clock and lay by Latter part saw the land
to the N stood up to it canoes came off Skippers one native and
Discharged two (Jim and Jacob) Skippers in August last up
the island and stood out to the N breeze fine headed NbE
Lat by obs 2°26' S Long by Chro 176° E

Thursday 14th First part pleasant gales from the E by N saw the
~~Island of Peard to leeward~~ Clarks Island to leeward Middle part
passed to windward of Peard about Midnight saw the fires
on shore Latter part pleasant headed N
Lat by obs 30' S Long by Chro 175°56' E

Friday 15th First part pleasant gales from E. N. E fine Middle
and Latter part moderate fine employed in repairing Sails
Lat by obs 1°08' N Long by Chro 175°48' E

Saturday 16th First part pleasant gales from N.E by E stood to the N
Middle part moderate Latter part pleasant gales fine headed NbW by W
Lat by obs 3°08' N Long by Chro 178°34' E

Sunday 17th First part pleasant wholesail breezes squally smart
took in light sails and set them again headed N and NbW two
Middle and Latter part fine employed in repairing sails
Lat by obs 5°32' N Long by Chro 175°38' E

Monday 18th First part squally with rain Middle part brisk
strong Latter part squally with rain headed N and NbW
Lat by obs 8°03' N Long by Chro 175°35' E

Tuesday 19th First part strong breeze with rain took in
in sail to double reefs fine from E steered NbE Middle part
fair and more moderate made sail Latter part headed N
by W and NNW wind NE fair breeze strong fair Ship and Brig
in sail Lat by obs 10° N Long by Chro 175°18' E

Wednesday 20th First part fresh breezes from N.E. fair steered
to NNW Main top g sail and fly Sail Middle part same
Latter part set fore and Mizen top g sails headed NNW fine
Lat by obs 12°42' N Long by Chro 174°15' E

Thursday 21st First part fresh wholesail breezes from N.E. fine
Middle part strong breezes took in light sails Latter part fresh
trades ship under whole topsails fine headed N NNW
Lat by obs 15°12' N Long by Chro 173°04' E

Friday 22nd First part fresh NE wind under whole topsails
headed NNW fine Middle part reefed fore and mizen topsail
Latter part breeze fresh headed NNW weather fine
Lat by obs 11°12' N Long by Chro 172°20' E

Ship Gay Head Bound to Arctic Ocean April 1864

Saturday 23rd. First part strong trades fine headed N.N.W employed in repairing sails Middle part same Latter part strong breezes fine ship under topgallant headed N.N.W
Lat by obs 19°00' N Long by Chro 171°46' E

Sunday 24th Strong N.E winds fine headed N.N.W
Lat by obs 20°50' N Long by Chro 170°55' E

Monday 25th Strong N.E. Winds fine headed N.N.W. unbent fore topsail to repair
Lat by obs 23°01' N Long by Chro 170° E

Tuesday 26th First part strong N E Wind headed N.N.W fine finished fore topsail and bent it Middle part breeze fresh fine Latter part same employed in repairing sails
Lat by obs 25°20' N Long by Chro 169°04' E

Wednesday 27th First part fresh N E wind fine Middle and Latter part same employed in repairing sails headed N.W by W
Lat by obs 27° N Long by Chro 167° E

Thursday 28th These 24 hours fresh breezes fine headed N.W. employed in repairing sails
Lat by obs 29°10' N Long by Chro 164°45' E

Friday 29th First part fresh gales fine Moderate took in a reef in the topsails Middle part more moderate latter part let out the reefs wind light headed off N.W by W employed in repairing sails
Lat by obs 30°32' N Long by Acct 164° E

Saturday 30th First part pleasant gales from N.N.E. cloudy set main topgallant headed N.W. Middle part strong breezes [illegible] Latter part [illegible] breezes headed N.N.W
Lat by obs 32°16' N Long by Acct 163°30' E

Sunday May 1st First part strong breezes from N.E. [illegible] to the N.N.W Middle part moderate Latter part pleasant [illegible] main topgallant [illegible]
Lat by obs 34° N Long by Chro 162°50' E

Monday 2nd First part wind Light from E.N.E. [illegible] to the N Middle part wind [illegible] and Latter part wind S.W. [illegible] weather cloudy [illegible]
Lat by obs 35°45' N Long by Acct [illegible]3° E

Tuesday 3rd First part same [illegible] wind [illegible] to the Westward and moderated Middle part [illegible] tacked to the [illegible] Latter part wind light but breezing weather [illegible] to the [illegible]
Lat by [illegible]

Ships Log Hand Bound to Arctic Ocean May 1865

Wednesday May 4th First part wind breezing on from the S.E. and rainy shortened sail to a close reef main top sail and storm sails headed to the N. wind veered to the N.N.E during middle part Latter part a gale headed N.W. lay'g to
Lat by Acct 38°30' N Long by Acct 163° E

Thursday 5th Ditto the same

Friday 6th First part weather moderated set close reef top sails and courses Middle part set whole top sails Latter part wind baffling and puffy headed from N.W. to N.N.W
Lat by obs 41°13' N Long by Chron 162°25' E

Saturday 7th First part fresh whole top sail breeze headed N. cleared off fine Noticed a partial Eclipse of the sun at noon Middle part hauled on required top sails Latter part strong breeze from E.N.E
Lat by obs 42°40' N Long by Acct 162° E

Saturday 8th First part fresh gales from E.N.E stood to the N.by.E Middle part same Latter part same
Lat by obs 43°43' N Long by Acct 161°35'

Sunday 9th First part a gale from the N.E. and N.N.E. Middle part same Latter part lay to head N.W.
Lat by obs 44°02' N Long by Acct 161°00' E

Monday 10th First part gale from N.N.E and N. saw ships headed to the N.E. Middle and latter part same
Lat by obs 44°13' N Long by Acct 162° E

Tuesday 11th First part more moderate set close reefs and close reef mizen top sails Middle part more moderate Latter part set double reef top sails and courses over the decks with a light sprinkle of snow headed N.N.E
Lat by obs 44°30' N Long by Acct 162°30' E

Wednesday 12th First part fresh breeze from E.N.E stood to the N. set whole main top sail and main top gall't Middle wind light veered to the S and commenced raining Latter part blowing fresh with snow and finally rain wind S stopping sail to close reef main top sail and fore sail steered N.by.E Lat by Acct 46°30' N Long by Acct 164° E

Thursday 12th First part more moderate rain Middle part wind veered to the S.S.W and blew a stiff breeze Latter part a gale with squalls of snow
Lat by obs 47°30' N Long by Chron 165° E

Ship Gay Head Bound to Arctic whale Grounds May 1864

Friday 13th First part a moderate gale of wind from N.W. with occasional light squalls of snow and clear between squalls lay to headed N.W. E under close reef main topsail and storm sails Middle part same Latter part more moderate set double reef topsails wind veered to the W.N.W. clear and cloudy by spells

Lat by acct 48° N Long by acct 165° 40' E

Saturday 14th First part strong breezes from W.N.W. steered N by E Middle part wind veered to the W.S.W. steered N.E. Latter part moderated off set all sail wind veered to the S light

Lat by acct 49° 10' N Long by acct 166° 30' E

Sunday 15th First part light breeze from South cloudy steered N by W Middle part wind veered to the S.E and blowed and shortened sail at about five P.M. commenced snowing double reefed topsails steered N by W thick snow storm remainder the day

Lat by acct 52° N Long by acct 16[illegible]° E

Monday 16th First part strong gales from E.S.E. much snow at 8 a.m. took in fore topsail close reefed the main [illegible] snowing Middle part wind veered to the N.E. and moderated somewhat Latter part more moderate set double reef topsails and cruised headed N by N and N.N.W. cloudy

Lat by obs 53° N Long by Chro 164° 35' E

Tuesday 17th First part fresh gales from N fine steered to the W at 4 a.m. wore ship headed N.E. by N under double reefs made all sail Middle part wind light Latter part wind light and veered to the S steered N fine weather

Lat by obs 53° 46' N Long by Chro 168° 11' E

Wednesday 18th First part pleasant gales from the South fine weather Middle part luffed to at Woolack shortened sail wind breezing Latter part steered N strong breezes with snow [illegible] by double reefs

Lat by acct 55° 30' N Long by acct 165° E

Thursday 19th First part fresh gales from the S thick steered N. hauled to Woolack then N.E. Middle part more moderate Latter part fine wind moderate steered N.E. made sail

Lat by obs 56° 45' N Long by Chro 168° 30' E

Friday 20th First part moderate breezes from S.S.E steered N.E. fair weather Middle part same Latter part snowing

Lat by obs 57° 50' N Long by acct 170° 30' E

Saturday 21st First part pleasant gales from the S.E steered to the N.E. middle part breeze freshened shortened sail Latter part [illegible] Corinthian New Bedford 21 months out 200 whale [illegible] to the N.N.E in company went on board [illegible]

Lat by obs 59° 12' N Long by acct 17[illegible]° E

Sunday 22nd First part pleasant gales from the E stood to the N.N.E gamming with the Carinthian came up with loose small field ice at about 8 o'clock tacked to the S saw four ships besides another spoke Bark Wm C. Nye five months from San Francisco no report of oil saw Ship California in company 300 bbls whale. Middle part wind light stood to the S untill 3 o'clock and tacked to the N wind veering to the N Latter part stood to the N.W. saw eight vessels standing upon ~~different~~ tacks saw the light ice to the N had slight spits of snow ocasionaly sky overcast wind light

Lat by obs 59° 36' N Long by Chro 171° 30' E

Monday 23rd First part light breezes from the N stood up to the ice and tacked off light ice in floating fields saw three ships in it heading to the E under easy sail at 5 o'clock Kept off and ran to the S.E along the edge of the ice field saw a Bark to the S.W. standing to the E spoke Bark Siren's Swift 3 weeks from Hakodadi 1 stinker 28 Bbls this season went on board at 10 o'clock returned at M calm with ice closing around Middle part foggy and calm Latter part light airs from the S Ward Capt Williams came on board at 9 o'clock P.M. foggy and cloudy spells with mush ice but not very heavy worked to the N.E.

Lat by Acct 59° 40' N Long by Acct 172° E

Tuesday 24th First part calm and foggy Capt W returned to his ship at 3 A.M. Middle part light airs and calms much ice in large loose cakes Latter part surrounded with field ice light airs from the S.S.E headed to the S.W. under short sail pursing our way slowly through the ice saw eight vessels in various directions and on different tacks weather very fair

Lat by Acct 59° 40' S Long by Acct 172° E

Wednesday 25th First part light breeze from S.S.E stood to the S.W got into clear water at 2 o'clock and made all sail weather fair saw four Bark's to the S and one sail to the N.W. and one to the E saw the Land cape Chutursky bearing W.N.W distant 35 miles ~~stood to the S.S.W untill half past tero M. and tacked~~ to the N.N.E tacked to the E.N.E at 6 o'clock Middle stood to the E.N.E came up with the ice at half past two and tacked again stood to the S untill half past one and tacked Latter part saw four sails two working to the E the Sirens Swift and a Bark supposed the Camilla at ten came up with the ice and tacked spoke Bark Richmond of New Bedford from Eastward reports much ice steering to the Westward Capt came on board stopped to dinner and returned saw a ship to west

Lat by obs 59° 44' N Long by Chro 172° 30' E

Thursday 26th First part breezing up fresh from the E.S.E took in sail to close reef maintopsail and storm sails commenced snowing at about 6 o'clock saw a ship to the N.W. when it shut up standing to the S Middle part much snow with a common gale of wind lay to Latter part wind fell off and veered to the N.E saw occasionaly a cake of ice had snow most of the day and much ice made upon the spars and rigging

Lat by Acct 58°30' N Long by do 173° E

Friday 27th First part light breeze from S.E. stood to the S wore ship at 8 o'clock at 6 saw a ship to the N steering to the E at 8 another ship came up astern and spoke with was the Ship Hector of New Bedford 36 mts out 350. sperm went on board at 8 o'clock returned at half past ten Middle part wind light and veered to the N Latter part wind veered to the W and weather cleared up gammed with the Hector exchanged some onions for potatoes steered N by E in company saw two other sails and a cake of ice now and then

Lat by obs 58°58' N Long by Acc 173°30' E

Saturday 28th First part pleasant gales from the S and fair steered N by E at 6 o'clock returned to my ship Middle part came up with the ice about midnight tacked wind very light and veered to the E foggy Latter part a little snow and some fog at times towards noon tolerable clear saw 8 sails and some scattering loose ice stood upon the S E tack

Lat by Acct 59°35' N Long by Acct 174°15' E

Sunday 29th First part pleasant gales from N.N.E foggy and clear by turns saw as 8 ships in different directions stood to the N.W saw some field ice Middle part wind breezed up and commenced to snow Latter part breeze fresh ship under double reefs headed S.S.E

Lat by Acct 59°40' N Long by Acct 174°15' E

Monday 30th First part strong breezes from the N.E veered to the E.S.E saw several sails in different directions going in different directions passed close to two ships gamming supposed to be the Eliza Adams and Euphrates of New Bedford saw the Hector off our starboard beam and a Bark called it the Triton of New Bedford previous to this and while we were standing in on the starboard tack saw the Hector and the bark together and the Hector's boat go on board from the Bark Middle part lay aback from 11 to 3 Latter part saw some ice and a few vessels

Lat by obs 58°55' N Long by Acct 175° E

Tuesday May 31st First part pleasant gales from the N.N.W. stood to the N.E. came up with large fields of ice and saw about 30 different vessels amongst it. spoke Bark Henry Kneeland nothing this season the Capt came on board at half past five returned at 9 middle part light air steered to the E. Latter part light air from the N. fair surrounded with ice saw about 12 vessels five close to, the California and Cornelius Howland Ships, the Barks Pacific Henry Kneeland Mercury New Bedford. headed N. to the E.N.E. and E.

Lat by obs taken over the ice 59°58' N Long by Chro 178°05' E

Wednesday June 1st First part light air from N. and fine surrounded with ice headed to the E by N. saw about ten vessels the five of yesterday in about the same position lowered a boat and killed a seal upon a cake of ice Middle part headed to the E by N. making slow progress light air from the N.N.E. Latter part foggy and clear by spells with occasionaly a little snow headed to the E wind veered to the N.E. and breezed up kept on to the E.S.E. the other vessels standing to the N. in the ice caught a seal from a cake of ice

Lat by Acct 59°45' N Long by Acct 178°18' E

Thursday 2nd First part pleasant gales from N.E. got out of the ice into clear water with occasionaly a cake and strips of field ice and rather heavier than that we have been amongst spoke Bark Cale[?] Harr[?] Pigeon saw Barks Congress and Isabella stood to the S.E. wind breezing Middle part snowey shortened sail much ice and growing much heavier and more densely packed Latter part fast to much heavy ice with occasional strips of clear water foggy headed to the S.E. wind N.E.

Lat by Acct 58°58' N Long by Acct 178°20' E

Friday 3rd First part fresh breeze from N.E. set fore and aft sails and worked to windward amongst the ice fields ice heavier than we have seen before but between the ice fields strips of clear water Middle part same Latter part brisk breezes set whole main and mizen topsails wind E.N.E. worked to windward amongst packs of ice weather drizzly ice heavy and thick sea room or open water growing more and more confined but the ice seems rotten and appears to be crumbling to pieces fast lowered a boat and caught a young seal from a cake of ice towards noon weather lighted up somewhat so that we got a tolerable observation over the ice

Lat by Acct 60° N Long by Acct 178°40' E

Saturday 4th First part pleasant gales from E.N.E. worked up to the N.E. into the ice untill about 4 oclock when we could get no farther completely surrounded with ice took in all sail weather clear and foggy by spells Middle part blew up a breeze from the N.E.

and weather cleared up Latter part strong breezes from N.E. ice
opened a little to the N.W. set main spencer and fore stay sail
and run up to the ice again saw a whale reported to be a bow
head but as only two men saw it at the time and no one ever again
although we lowered the boats and went up to where it was seen and
cruised two hours I think it very doubtful weather clear saw
several vessels to the S.W. working towards us
Lat by obs 60°04' N. Long by Chro 148°28' E
Sunday 5th First part strong breeze from N.E. drifted into an
open space and set fore and aft sails and worked about in the
open space Middle part same Latter part more moderate set double
reef topsails worked through the openings to the N.E. saw several vessels
to the W and S in the ice heavy but occasional clear strips of water weather
cloudy but cleared towards noon
Lat by obs 60°11' N Long by Chro 148°27' E





Monday June 6th First part fresh breezes from N.N.E. working to the N
amongst the ice Tirch Sniff Bark worked up into the same opening and
went on board spent the afternoon and returned after ten [illegible] [illegible]
weather became very fine Middle part wind very light lay aback [illegible]
Latter part light airs from the N with very fine weather lay aback in an open space
a mile or so across ice decaying fast but no large openings [illegible]
steered off to the S saw about 10 ships to the S.E. and S
Lat by obs 60°11' N. Long by Chro 147°58' E
Tuesday 7th First part light airs from the Westward with a high [illegible]
dense fog the ice seems breaking up and drifting about so that [illegible]
growing smaller saw about a dozen ships to the S and S.E. coming [illegible]
a large cake of ice with fresh water upon it worked up to it and made fast
to it furled all sail and commenced operations getting water Middle part light
airs from the W and S.W. Latter part pleasant breeze from the S.W.
lay moored to the ice getting water took on board about 18 bbls saw 4
vessels in all 2 to the S one to the N.W. and one to S.W.
83 Lat by obs 60°?' N Long by Chro 148°05' E

# Ships Gay Head in Behring Sea June 1864

Wednesday June 8th First part light air from the S.W. and clear sunny weather employed in getting water got about 25 bbls owing to cutting holes too deep into the ice our water got to be brackish so that we were compelled to make other holes higher up and so lost much time and our main supply of good water the Irish Shrift passed us off starboard beam steering to the N.E. towards night it fell calm our cake of ice which all day has kept us head to the S.E. veered around and headed us to N.W. middle part calm Latter part a light breeze from S.W. saw a Bark to the W. standing to the S saw the Irish to the N.N.W. in the ice fine weather finished getting water took over 150 bbls

Lat by obs 60°04' S Long by Chro 174°36' E

Thursday 9th First part calm saw the Irish Shrift take in all sail in the ice to the N.N.W. Middle part light breeze from the S.W. and we headed to the S.E. under the lee of our berg towards Ships Europa came up and we boarded her and spent the day light air from the W

Lat by obs 60° N Long by Chro 173°24' E

Friday 10th First part light breeze from the S.W. Capt Miller came on board during the afternoon and returned at half past five as the fog shut in middle part and latter thick fog breeze from W lay anchored to the berg which is fast wasting away

Lat by Acct 60° N Long by Acct 173°46' E

Saturday 11th First part pleasant gales from S.W. fog lighted at noon made sail and stood to the E among the loose ice plenty of clear water to the S and ice to the W spoke Bark Gamestare [illegible] onboard of the Bark Congress while onboard saw the Bark Robert Towns to the N steering to the E saw the Europa and one other sail towards night wind veered to the N.E. and breezed up shortened sail clear water except occasionally a small cake of ice Middle part headed to the E wind moderated Latter part made all sail wind veered to the N.N.W. saw several ships and two fields of ice stood up to one and tacked at about 10 oclock stood to the W tacked again at 12 weather fine

Lat by obs 59°50' N Long by Chro 176°03' E

Sunday 12th First part light airs from the N.W. and fine steered N.E. by N all sail set saw 9 vessels not much ice Middle part wind veered to the S steered N.N.E passed through a small strip of ice about 3 oclock and got into a clear sea spoke Bark Martha of New Bedford at 8 oclock capt came on board saw the ice pack to the N steered to the E by N and made about a coast line with it weather cloudy saw two sails as usual

Lat by obs 60°50' N Long by Chro 178°45' E



Ship Gay Head in Behring Sea June 1864

Monday 13th First part pleasant gales from the S stood to the E by N until 2 o'clock when the ice trended away to the N. Kept off E b E at half past five came up foggy at 6 [illegible] retreated with [illegible] shortened sail and hove aback middle part thick fog lay head yards aback heading to the E Latter part steered N by W thick fog wind light to South
Lat by Acct 61°10' N Long by Acct 179° E

Tuesday 14th First part light airs from South thick fog steered N by W Middle part wind veered to the W S W and breezed up lay aback from 11 to 4. Latter part steered N by W thick fog with moderate breezes from [illegible]
Lat by Acct 61°50' N Long by [illegible] Acct 179° E

Wednesday 15th First part moderate breezes from W S W thick fog came up with the ice at noon steering N b W [illegible] quite heavy ice luffed to and worked by the wind upon both tacks saw two cakes at two different times during the afternoon and at half past seven standing to the N W came up with the pack again thick fog with quite a brisk breeze wore and stood to the S [illegible] under double reefs middle part wore ship at 12 o'clock and at 4 Latter part steered by the wind upon both tacks saw cakes of ice scattered about thick fog wind from the S ship under double reefs
Lat by Acct 61°40' N Long by Acct 179°15' E

Thursday 16th First part thick fog wind fresh from the S [illegible] on different tacks Middle part same Latter part steered N by E came up with ice at 10 o'clock luffed to and worked to windward under easy sail thick fog wind light from S S E saw considerable porridge ice but no heavy ice
Lat by Acct 61°50' N Long by Acct 179°15' E

Friday 17th First part light breezes from S S E thick fog [illegible] on the S W tack got out of all ice at 6 o'clock wore ship and came to with head yards aback heading E Middle and Latter part calm with thick fog
Lat by Acct 62°10' N Long by Chro [illegible] 1°35' E

Saturday 18th First part calm fog light [illegible] Cape Thaddeus to the N W Middle part light airs from [illegible] saw a sail astern and the land from [illegible] Latter part Cape Thaddeus bore [illegible] bowhead whales [illegible] the boat but without [illegible] the [illegible] with light ice about 2 miles wide with some [illegible] half of the pack broken and [illegible] the Edge running along [illegible] E and [illegible] miles [illegible] between [illegible] bowheads [illegible] on the whole the whales [illegible] were hanging about the ice [illegible] along the [illegible] ice [illegible] from [illegible]

Ship (Gay Head) Cruising in Anadir Sea June 1864

Sunday 19th First part calms and light airs from S.W. boats off in pursuit of whales seen five different ones, and heard two or three others we could not see at half past six boats returned to the ship without success seen a bark and a ship with boats down along the ice coasting to the No at 8 kept off N ½ W, the land 4 Leagues distant in the western board weather clear fine breeze light from S.W. Middle part light airs and calms came up with ice at 4 oclock hove to seen a bowhead lowered two boats but did not see them again one of the boats reported hearing two whales spout in the ice but could not see them the Corinthian and her company keeper got into the ice and backed at seen two boats down from one of the vessels Latter part wind light from W fine coasted along the ice to the S saw two sails to the S land distant 6 leagues

Lat by obs 62°43' N  Long by Chro 179°25' W

Monday 20th First part pleasant gales from the W stood to the S until came up with the ice about 8 miles farther South than it was yesterday it seems to be drifting in to the N.E. from the S.W. and we experience a set to the N with the ship spoke Ship Julian of Bremen and Bark Braganza of Honolulu went on board at about 4 oclock returned at 10 calm middle part and towards morning foggy from about 2 oclock to 6 latter part calms and light airs from the S.E. saw a devil fish and four ships Cape Thaddeus to the W distant 5 leagues

Lat by obs 62°41' N  Long by Chro 179°12' W

Tuesday 21st First part light breeze from S.E. steered to the N.E. through a lead of open water headed N.E by E ice solid packed to the E and S.E. to the W and N more broken all four ships standing same way Cape Thaddeus bearing S.W distant 12 Leagues at 6 P.M. Middle part light airs from the E.S.E and foggy towards morning Latter part foggy and calms and light baffling winds ship among the loose ice at 12 M weather cleared up and and wind fell off calm

Lat by obs 63°10' N  Long by Chro 178°11' W

Wednesday 22nd First part light breeze sprung up from the W steered N.E. into the ice saw the Julian and Braganza to the N.W the Corinthian and her company keeper to the N.N.E all steering in the N.E. direction towards night ice grew heavy and thick packed but a few miles ahead is some clear water middle part surrounded with ice back around the ships in N.E direction water is clear except scattering cakes of ice saw the vessels which was in sight last night to the N.E weather clear and fine light airs from the S saw many Bow Heads among the ice all bound to the N.E. shot a Bomb lance into a whale and struck him at same time he made for the heaviest ice and went under and took the line we never saw him again shot another bomb lance and



gave him a [illegible] and [illegible] never saw him [illegible] towards struck two others and succeeded in saving them but owing to the masses of ice we had great difficulty in getting them and we were 12 hours getting out of the ice the length of [illegible] one mile ships closely imbedded did not move breeze light
Lat by obs 63°38' N     Long by Chro 118°20' W

Thursday 23rd First part pleasant gales from the S. S.E. and five boats off in pursuit of whales succeeded in getting one the waist boat and the S. B. got one along side at about 10 oclock Middle part no alteration saw Cape Staddens to the SW by S saw one ship to the N.E. Latter part got the 2nd whale out of the Ice and along side at about 10 oclock fresh breeze fine weather
Lat by obs of Steward 62°40'
Lat by Jewit 63°45' N     Long by acct 178°10' W

Friday 24th First part fresh breezes from S.S.E fine lay in the ice and tied up with lines water opening all about except to the S.E. S and S.E. commenced cutting at 5 oclock a.m. cut in and finished 9 P.M. saw several vessels to the E and N E and are boiling Latter part wind blew up [illegible] drifted out into clear sea and stood to the E S E wind [illegible] with fog
Lat by acct 63°48' N     Long by acct 178°20' W

Saturday 25th First part fresh gales from S.S.W. with fog stood to the W came up with ice at 4 a.m. wore ship to the E Middle part stood to the E boiling Latter part more moderate set double reefed main top sail and fore sail wore ship at 8 oclock P.M. fog lighted towards noon saw a Bark to the N steering to the E
Lat by obs 63°48' N     Long by Chro 175°54' W

Sunday 26th First part strong breezes from S.S.W steered E boiling at half past five set in foggy continued foggy until towards noon when it lighted somewhat saw two vessels one the Cornelius Howland boiling steering to the N.E. the other a Bark did not know [illegible] the Camilla also steering to the N.E.
Lat by acct 64°20' N     Long by acct [illegible]

Monday 27th First part moderate breezes from the S. S.E. [illegible] the Bark Mermaid 3 whales the season boiling also ship [illegible] with [illegible] and Hermaphrodite Brig Susan Abagail of San Francisco 1 whale [illegible] Isabella 3 whales Emily 2 whales [illegible] California 5 Cornelius Howland 5. Bark Arnold 3. [illegible] 2 Abigail 1 Ellen [illegible] 1 Bark [illegible] [illegible] [illegible] Bark [illegible] [illegible] Robert [illegible] [illegible]
Lat by acct 64°30' N     Long by acct [illegible]

Tuesday 28th First part light breezes from S E with fog [illegible] came from the Land [illegible] [illegible] [illegible] [illegible] of the Bark Mermaid [illegible] [illegible] [illegible] [illegible] 20 miles distant to the N E saw [illegible] [illegible] [illegible]

Ship Gay Head off Cape Behring cruising July 1864

Wednesday 29th First part light airs from the Ed returned to ship at 12 oclock. Middle part foggy finished stowing the oil stowed down 106 Bbls. Latter part wind light cloudy saw a water about 25 ids down 8 or 9 sails
Lat by acct 64° 30' Long by acct 174° W
Thursday 30th First part light airs from the Ed and S a canoe came off from the land to Westward of Plover bay had about 800 lbs of whale bone in their canoe but were in no hurry to trade and they went ashore again saw the Camilla Braganza Mercury California and a strange vessel all working to the Ed Middle part wind light and baffling latter part same saw St Lawrence Island to the S.E. and Cape Chaplin to the N E.
Friday 31st First part light breeze sprung up from the Sd carried with the Camilla and Euphrates steered N by E saw a ship to the N E take a whale along side Middle part foggy with fresh breeze saw the land about St Lawrence Bay to the N.E. Latter part wind S.E. with fog at intervals saw the Camilla to the windward steering to the N E.

Saturday July 2nd First part light breeze sprung up from the S went on board of the Camilla and spent the afternoon Capt Anthony of the Euphrates was also there steered to the N saw a ship between St Lawrence Island and Cape Chaplin hauled aback and clewed down as if to take a whale Middle part foggy with breeze fresh had a little rain during the morning hours Latter part wind S.E. steered to the E N E saw the land in the vicinity of St Lawrence Bay ahead saw the Camilla to the S S E steering to N E. had fog and clear spells alternately breeze moderate

Sunday July 3rd First part moderate breezes from S.E. tacked ship to the S at 1 oclock thick fog spoke the Camilla Middle part tacked again spoke the Camilla at anchor under Diomedes Island thick fog stood to the S Latter part steered N saw Diomedes a little while in the morning and fog came on thick saw no more of it
Lat by acct 66° 30' N Long by acct 169° W
Monday July 4th First part light breezes with thick fog until about half past 4 saw a few cakes of heavy ice and many walrus saw one sail to the S and Cape East to the S W by S steered N N W Middle part foggy Latter part thick at times with a little rain saw a carcass and five sails wind light from the Wd
Lat by obs 67° 30' N Long by acct 168° 30' W

188

Monday July 4th day altered from East Longitude time first part light breezes from the W.N.W. with fog stood to the N. middle part came up with ice at 10 o'clock Latter part fresh breezes steered to the E and S along the ice at noon spoke Ship Europa of New Bedford two whales the season Capt came on board stood to the S.W.

Lat by obs 69°45' N  Long by Chr 168° W

Tuesday 5th First part fresh breezes from S.S.W. stood to the S.W. in company with the Europa saw a Bark to the E and two sails to the West Capt Milton returned to his ship at 6 o'clock double reefed the topsails Middle part fresh breezes headed S.W. by S Latter part same saw a carcase saw the Europa to leeward and a Bark to leeward steering to the N.E. fog set in at about 4 o'clock and shut out all objects untill noon when the sun came out and with a good horizon to the S.E. ... main top sail mainsail and fly jib saw some ice

Lat by obs 69°36' N  Long by Chr 169° at 8 A.M.

Wednesday 6th more moderate wind N.N.W. thick fog stood upon the S.W. tack untill half past six during the afternoon sailed through scattered cakes of heavy ice at 8 it became too thick to see through so headed her to the N under easy sail saw no ice middle part Latter part wind moderate wore ship at half past seven and stood to the W by S under easy sail thick fog 22 fathoms water

Lat by acct 69°30' N  Long by acct 170°45' W

Thursday 7th First part thick fog with moderate breezes from the N.N.W. stood to the W untill 4 o'clock came up to heavy ice wore ship to the N.E. 25 fathoms water Middle part thick fog stood to the N.E. Latter part thick fog stood to the West set whole topsails at noon weather cleared up saw a ship and a Bark to leeward and a Ship and a bark to windward caught a walrus.

Lat by obs 69°26' N  Long by Chr [illegible]

Friday 8th First part fresh breezes from the [illegible] and [illegible] the Western tack untill half past six saw [illegible] [illegible] Middle part stood to the E from 8 till 2 [illegible] [illegible] to the E till 6 saw several sails steering to the [illegible] [illegible] fresh whole sail breeze headed [illegible] [illegible] beating to windward saw solid pack [illegible] [illegible] to the leeward steering to the S.E.

Lat by obs 69°52' N  Long by Chr [illegible]

Saturday 9th First part fresh whole sail breezes [illegible] saw five vessels tacked [illegible] saw heavy solid pack [illegible] and [illegible] Middle part [illegible] [illegible] [illegible] [illegible] Ship [illegible] 1 whale the season [illegible]

Ship Gay Head in the Arctic Ocean July 1864
Bark Thomas Dickinson and Ship Edward Cary headed to the [illegible]
and came up with the ice [illegible] aback

Lat by [illegible] Long by [illegible] 171° 25' W

Sunday 10th First part light breezes with fog and short clear spells alternately capt Chase returned to the Hector spoke the Edw Cary capt came on board, stopped an hour or two and returned middle part lay aback Latter part stood up for both tacks saw 10 or 12 different vessels steering in different directions stood to the W until brought up to ice clear a short time about noon so that we got a Lat

Lat by obs 68° 42' N Long by Chro 171° 28' W

Monday 11th First part moderate gales from the N spoke Ship Jon. Williams New London 2 whales the season with his boats in after walrus. sent our boats in to the ice took 9 middle part stood to the E until [illegible] and tacked to the W came up with the ice [illegible] and tacked saw four vessels foggy and clear by spells

Lat by obs 68° 42' N Long by Chro 171° 25' W

Tuesday 12th fresh breezes from N N E sent boats after walrus took 15 spoke Ship Adeline New Bedford 2 whales the season saw Bark [illegible] Warren with his boats after walrus middle part stood to the E Latter part came up with ice tacked to clear it and saw 6 ships Lat by obs 68° 40' N Long by Chro 170° 30' W

Wednesday 13th First part strong breezes from N stood to the E N E saw the Ship Europa to leeward and two barks to windward saw some ice but scattered so that we passed through it Middle part breeze fresh stood to the E came up with ice at 8 o'clock and tacked stood to the West until half past seven and tacked to the E saw 8 vessels weather cloudy with occasional spells of fog

Lat by obs 68° 25' N Long by Chro 167° 15' W

Thursday 14th First part strong breezes from the N with fog by spells stood to the E N E reefed the topsails saw the land to the E at 8 o'clock wore ship stood to the W N W took in fore and mizen topsails close reefed main Latter part strong gale wore ship at 8 o'clock stood to the E N E saw the Europa to leeward standing same way saw a Bark to windward and one to leeward

Lat by obs 68° 22' N Long by Chro 167° 14' W

Friday 15th First part strong gales from the N Sea close reefed topsails stood upon the E tack saw the Europa off lee quarter standing same way and a Bark to windward and one to leeward wore ship at 4 o'clock thick fog set in at about 5 o'clock wore ship and headed to the W N W middle part thick fog with strong gales headed W N W Latter part moderated and cleared up somewhat

Lat by obs 68° 24' N Long by Chro 169° 45' West

5-1912

# Ship Say Head in Arctic Ocean July 1864

Saturday July 16th Fresh breezes and clear saw 8 sails spoke Barks Gazelle and Coral of New Bedford 1 whale each the season saw the ship Bartholomew Gosnold p[ass] standing to the E. lighted a fire and boiled out the Blubber of 28 walruses made 20 bbls of oil came up with ice in fields tack back and forth saw ship Julian and three Barks
Lat by obs 68°50' N Long by Chro 169°51' W

Sunday 17th First part pleasant gales from the S. and very fine stood to the E. until five o'clock and tacked to the N.W. Middle part clear fine wind very light worked to the N amongst scattering ice Latter part saw three sails to the E.S.E. stood to the N.W. nearly calm much ice scattered about and solid packed to the W. and N.W.
Lat by obs 68°54' N Long by Chro 170° W

Monday 18th First part light air from the N.E. stood to the N.N.W. at six o'clock got about as far as was prudent to go in this direction so wore ship stood to the S.E. wind E.N.E. light fine Middle part same Latter part light airs from the E.N.E. saw 10 or 12 ships stood to the N. saw some ice
Lat by obs 68°52' N Long by Chro 170°17' W

Tuesday 19th First part light air from the N.E. and N.N.E. stood to the N.W. until 4 o'clock and tacked to the E. weather clear ice to the N.ard so to the West and N.E. saw Ship Gen. Williams and Bark Braganza and several vessels we did not know, Middle part stood upon different tacks as ice compelled us to tack Latter part stood to the S.E. and S.S.W. foggy
Lat by Acct 68°48' N Long by Acc [illegible]

Wednesday 20th First part foggy with pleasant gales from the S.E. stood to the N.N.W. until about 5 o'clock when ice compelled us to tack Middle part tacked about amongst scattering ice Latter part stood to the [illegible] the ice saw about 8 to 10 ships the most of them standing to the [illegible] Gen. Williams has seen 3 Bow Heads two days [illegible] in Lat [illegible] Long 170°15' W going quick to the S.S.W. saw the Barks [illegible] supposed walrus
Lat by obs 68°50' N Long by Chro 169°[illegible]

Thursday 21st First part pleasant gales from the E and S.E. spoke Bark Thomas Dickason [two] whales and 40 bbls walrus oil went on board while there spoke ships Euphrates and Eliza Adams weather very fine saw Barks Roe and Wm C Nye and two others we did not know [illegible] Middle part returned at [illegible] o'clock braced forward stood to the S.E. Latter part wind from S.E. fine light tacked at 8 and stood to the E saw eight sails
Lat by obs 68°35' N Long by Chro [illegible]



191

Friday 22nd First part pleasant gales from the S.E. and S.S.E. stood to the S.W. saw Bark Martha and a Bark we did not know ships Eliza Adams and one we called the Aurora lowered a boat and caught a walrus at 4 spoke Ship Aurora of Westport two whales the season lay aback and gammed untill eleven and returned to my ship stood to the E.N.E. during the middle part wind veered from S.E. to the Westward and breezed with cloudy Latter part steered off to the S.E. saw Barks Wm. C. Nye and Washington and Ship Eliza Adams lowered for Mussel Diggers and killed one and he sank to the bottom in 30 fathoms water
Lat by obs 67°58' N Long by Chro 169°50' W

Saturday 23rd First part wind fell off and became light and sky overcast ran to the boat and took the line to the ship and hauled the whale up from the bottom got ready and cut him in saw the ship Eliza Adams and Barks Wm C Nye and Washington gamming Middle part thick with a little light rain wind veered to the N and set to the E Latter part clear fine kept off to the S.S.W at 10 oclock at 10 luffed to the wind to the S.E. spoke Bark Ontario 2 whales the season spoke Wm C Nye, commenced boiling
Lat by obs 67°57' N Long by Chro 168°18' W

Sunday 24th First part wind moderate and weather somewhat thick stood to the N.E. untill 4 oclock kept off to the W and at 8 went on board of the Ontario who was gamming with the Washington and Eliza Adams at 9 oclock set in foggy and wind breezed returned to my ship middle part took in light sails lay aback Latter part stood to the S from 3 till 9 and tacked to the N E saw the E. A. to windward and the Washington to leeward cloudy
Lat by obs 68°25' N Long by Chro 169°58' W

Monday 25th First part strong breezes from S.E. and cloudy stood upon the S.E. tack finished boiling turned up about 30 bbls at 5 oclock double reefed the topsails commenced raining a little saw the Ontario pass under S to the leeward middle part tacked 12 oclock rain held up Latter part fresh breezes stood to the E.N.E saw Bark Tamerlane and Ship California saw a spout called it a devilfish, but the Tamerlane followed it some distance and said it was a bowhead
Lat by obs 68°31' N Long by Chro 168°18' W

Tuesday 26th First part fresh breezes from the S set whole main topsail and main top g sail kept off to the N.W. spoke Bark Tamerlane Capt Gray came aboard at 4 oclock steered N in company at half past six capt G returned to his ship wind breezed up double reefed the topsails furled the courses steered N by E until 4 oclock luffed to upon the Western tack under close reef main topsail saw [illegible] Latter part strong breezes saw 8 to 10 ice came up to [illegible]

 

wore ship wind to the S headed to the Westward
Lat by obs 69°35' N Long by Chro 168° W
Wednesday 27th First part wind moderate and weather fine stood to the N untill ice brought us up ran off to the SW 10 miles and luffed to again to Eastward tack spoke Ship Gilman of New Bedford no whales the season went on board at 4 returned at 8 middle part wind veered to the S. E. stood to the West saw 30 ships came up with the ice run off to the N 4 miles and luffed up 6 wind freshened took in light sails weather grew cloudy
Lat by obs 69°40' N Long by Chro 168°45' W
Thursday 28th First part weather clearing with fresh breezes from the S spoke Bark Camilla steered off to the N came up with an ice floe made a short tack and passed through it into clear water at 4 o'clock at 5 spoke Bark Cape Horn Pigeon no whales the season went on board returned at 8 steered off to the N and coasted the ice along to the E and N breeze freshened and veered to the W at 3 o'clock saw a Bowhead ahead of the ship going to windward for an ice floe lost sight of him after three risings saw two more to the S.E. going much to the Westward did not lower saw five vessels latter part stood to the S wind strong double reefed topsails took in Jib and Spanker
Lat by obs 69°46' N Long by Chro 165°35' W
Friday 29th First part strong gales from the S.W. and veering to the West stood to the S at 4 o'clock close reefed the topsails took in foresail and wore ship saw five sails the Camilla and a Brig ran off to within a mile of us and tacked to middle part stood to the N occasional squalls of snow latter part wore ship at 8 o'clock stood to the S saw 6 ships one boiling a Bark called it the Abigail ship under close reef top sails and storm sails
Lat by Acct 69°50' N Long by Acct 165°40' W
Saturday 30th First part strong breezes from the W with frequent light squalls of snow stood to the N until the Western tack set courses Jib and spanker and double reefs saw 18 ships one boiling wanted the courses middle part tacked and ran off about the ice latter part wind moderate with clear weather occasionally fog squalls saw 16 ships spoke ~~Bark~~ Ship Brunswick of New Bedford nothing this season saw the Milo boiling and a Bark cleared down a whale cutting steered off to the N. E. wind light made sail
Lat by obs 69°58' N Long by Chro 165°25' W

Ships Bay Head in Arctic Ocean August 1864

Sunday July 31st First part moderate breezes from the N.W. with occasional squalls of fog and light showers stood to the N.E. amongst scattered ice at about 3 o'clock got into a clear spot and fell in with Bow Heads lowered the boats and gave chase to Bow Boat saw about 8 whales from the ships struck one slightly in Starboard boat and it was drawed ment alongside of another and using the bomb gun first on account of size the gun snapped and upon clearing the vent the mark got foul and they hooked him and that drawed too ment along side of one in waist boat and both were missed get whale along side at 7 o'clock at 8 commenced cutting finished at 9 P.M. over the squalls with rain in squalls breeze fresh stood to the N.W. and N.E. altered ships course saw 5 sails to the S.W. was

Lat by obs 69°5' N°

Monday August 1st First part fresh breezes saw the N. pine stood back and forth along the edge of the ice saw Bow Heads cutting commenced boiling at 4 o'clock P.M. middle part lay about with sails saw Bow Heads through the middle part Latter part light airs at 8 o'clock saw Bow Heads to the Bowhead No 12 at different times in different places lowered the boats but without success wind very light and whales all going to the S.S.W. quite quiet to bed down mast heads these 6 hours

Lat by acct 70° N° Long by acct 165° W°

Tuesday 2nd First part calms and light baffling winds clear saw a ship to the S.W. saw a Bow Head at times at a distance but none that showed and light commenced boiling again middle part wind breezed up from the W with fog Latter part fog lifted at about 8 o'clock saw a Bow Head close to the ships going to the S.S.W. wind to the N lowered two boats but fog set in very thick boats returned without seeing the whale at all afterwards saw three or four more but could not get a chance at all all going to the S.S.W.

Lat by obs 70° N° Long by Chron 164°45' W°

Wednesday 3rd First part moderate breezes from the N.W. with spells of thick fog and short intervals of tolerably clear weather ship Carin Thomas hove up and Capt Lewis came aboard and stopped an hour and returned middle part strong and foggy with occasionally a clear spell at 5 o'clock P.M. lowered for a Bow Head struck slightly and soon drawed past the whale Latter part much fog with rain and then a light spell wind baffling from the W to E lowered for Bow Heads got one to Starboard Boat got him along side and commenced cutting at 11 o'clock

Lat by acct 70° 05' N° Long by acct 164°30' W

Ships Log Headin Arctic Ocean August 1864 197

Thursday 4th. First part breezes light and Baffling, with fog lay aback most of the time boiling much ice around saw the Corinthian whaling and saw her cut a whale Middle part no alteration Latter part snowy until towards noon much ice around lowered for bow heads but could not strike whale on the move and lookout going to the S. S. W.

Lat by acc. 70° N  Lon by acct 164° 15' W

Friday 5th First part pleasant gales from the West saw three ships to the S. W. chased Bow heads without success until about 8 o'clock when we got hold of one and got him saw the Corinthians boats fast to a whale and lose him and fast again but do not know whether they saved the second one Ship Bark Gosnold stood up to the ice close at hand and wore off to the S E again Middle part cut in the whale weather calm and fine Latter part pleasant gales from the N. E. and clear saw the Corinthian take a whale saw two ships to the S apparently cutting stood to the N until noon without seeing a whale

Lat by obs 70° 15' N  Long by Chro 164° 03' W

Saturday 6th First part brisk breezes from the N. E. chased Bow Hds four hours without success all going to the S. S W quick saw the Corinthian cutting and three other ships apparently employed same way Middle part breeze fresh from the N. E. Latter part wind light with fog employed boiling and steering down ship amongst ice

Lat by acct 70° 20' N  Long by acct 163° 55' W

Sunday 7th First part light breezes from N W with fog saw three ships Middle part foggy wind to the West Latter part breeze freshened from N. W. and clear some what saw nothing much ice around ship under close reefs working about amongst ice employed boiling and stowing down

Lat by obs 70° 30' N  Long by Chro 163° 40' W

Monday 8th First part fresh gales from the N. W. spoke ship Corinthian three whales in blubber soon saw Bark Favorite Middle part wind N raining and after rain fog Latter part thick fog employed boiling and stowing down

Lat

Tuesday 9th First part light breezes from N. N. E clear chased two bow heads without success saw Ship Corinthian and Bark Favorite with boats down [illegible] Middle part foggy Latter part foggy [illegible] wind N. E. fine saw Bark Favorite with boats down saw Ship Corinthian boiling at 4 o'clock saw a Bow Head lowered the boats and got him much ice around took him along side at about 12 o'clock

Lat by obs 70° 58' N  Lon by Chro 168° [illegible]

Ship Fay Head in Arctic Ocean August 1864

Wednesday 10th First part light airs from N and fine got ship into the ice left her lay until cut the whale and hove her out saw three Bow Heads lowered two boats without success whales going quick to S.W. saw the Corinthian to the S.E. boiling the Favorite went out of sight to the S.E. Middle part wind light with fog Latter part fog and clear by spells steered off to the S and W amongst ice

Lat by obs 70°48' N Long by Chro 162°30' W

Thursday 11th First part pleasant gales from the N.N.W steered off to the South and West amongst ice foggy and clear by spells lay aback during the foggy spells commenced raining at about 10 o'clock rained part of the night and set in foggy with light from the N.E Latter part light air with fog considerable ice

Lat by acct 70°45' N Long by acct 163° W

Friday 12th First part weather clear light air from the N.E saw three Bow Heads going to the S.W. quick lowered the boats without success Middle part pleasant breeze sprung up from the W. N.W stood to the S.W. at 5 o'clock lowered two boats for Bow Head got one to Waist Boat took him along side at 8 o'clock fine breeze from the N.W.

Lat by acct 70°40' N Long by acct 164° W

Saturday 13th First part pleasant gales from the N.N.W and foggy and clear by spells cut in the whale finished boiling the other whales and cooled down Middle part wind veered to the S and cleared up at times Latter part foggy and clear by spells employed in stowing down saw 7 or 8 ships not much ice except to the N and N.W

Lat by acct 70°35' N Long by acct 163°30'

Sunday 14th First part light breezes from the S with fog and clear spells at intervals saw 6 ships lay aback most of the time for fog commenced boiling at 8 o'clock middle and Latter part light air with thick fog lay aback employed stowing and boiling

Lat by obs 70°30' N Long by Chro 163°15' W

Monday 15th First part fog light [illegible] with light from the N spoke Bark Camilla Capt Thomas came aboard at half past five returned at 8 Middle part foggy Latter part same finished boiling

Lat by acct 70°40' N Long by acct 163°40' W

Tuesday 16th First part light air from the N.E fog lighted up about 2 o'clock stood to the N.W spoke Bark Camilla Capt Thomas came aboard at half past five returned again at 8 Middle and Latter part lay aback foggy finished boiling

Lat by acct 70°30' N Long by acct 164° W

Ship [illegible] Head in Arctic Ocean August 1864

Wednesday 17th First part light airs from the N.E. foggy [illegible] o'clock [illegible] saw Bow Heads lowered the boats without success boats returned at half past 4 saw 4 vessels Middle part calm saw [illegible] three Bow Heads going quick to the N.W. did not lower Latter part saw several Bow Heads going to the S.W. and one to the [illegible] lowered the boats without success caught a Bear saw [illegible]

Lat by obs 70°45' N Long by Chro 162°06' W

Thursday 18th First part pleasant gales from N.N.E. and clear saw 6 [illegible] saw the Corinthian with boats off and [illegible] with boats off but without success as far as we could ascertain [illegible] whale going to the N.E. into the ice without success Middle part foggy and calm Latter part foggy light [illegible] breezes [illegible] saw [illegible] 4 vessels

Lat by acct 70°45' N Long by acct 161°30' W

Friday 19th First part pleasant gales from the N and clear [illegible] with both tacks saw a number of [illegible] saw the Bark Richmond take a whale Middle and latter part [illegible] in a dense fog

Lat by obs 70°58' N Long by Chro 161°04' W

Saturday 20th First part pleasant gales from the N and clear saw two Bow Heads lowered the boats without success whales going to the S.W. saw the Corinthian with boats down [illegible] Brig [illegible] did not succeed in striking saw Bark Richmond Boiling [illegible] [illegible] the N and N and N.E. Middle part foggy [illegible] [illegible] about [illegible] saw [illegible] Bow Heads lowered the boats without success

Lat by acct 70°32' N Long by acct [illegible]

Sunday 21st First part [illegible] breezes saw several Bow Heads lowered [illegible] without success [illegible] Corinthian [illegible] [illegible] Richmond boiling and a Brig with boats down Middle part foggy Latter part calm and clear saw the [illegible] in the vicinity of [illegible] [illegible] to 10 miles saw many Bow Heads [illegible] [illegible] [illegible] [illegible] Richmond [illegible] with boats down

Lat by acct [illegible] Long by acct [illegible]

Monday 22nd First part light airs from the [illegible] and clear [illegible] [illegible] [illegible] in [illegible] [illegible] [illegible] Middle part [illegible] [illegible] [illegible] [illegible] Leagues [illegible] saw the Richmond [illegible] Brig [illegible] Latter part saw many Bow Heads [illegible] [illegible] [illegible] [illegible] [illegible] but [illegible] [illegible] [illegible] [illegible] account Lat [illegible] Long [illegible]

Ship Gay Head in Arctic Ocean August 1864

Tuesday 23rd First part fresh breezes from the N and clear cut the whales considerable ice about saw no whales Middle part foggy finished cutting ... fell off ... Latter part saw the Land to the S.E. sounded 30 fathoms water stood off to the S.W. ...
Lat by obs 71°04' N Long by chron 158°35' W

Wednesday 24th First part wind moderate from S.W. cloudy with light spits of rain sounded got 11 fathoms stood off both tacks ... the works commenced boiling Middle part wind freshened and raised cooled down at 9 o'clock headed to the N.S.W. wind S. Latter part strong breezes from S.W. saw Land to the E and S.E. and Sea Horse Islands to the S.S.E. S and S.W. ship under single reefed topsails courses jib and spanker worked to windward but gained but little much ice to the W and N but a clear strip of water between it and the Land bent the cables and got the anchors up to the bow
Lat by obs 71°01' N Long by acct 158°35' W

Thursday 25th First part rather more moderate got ... to windward with little room to work stood in towards the islands into 4 1/2 fathoms water and off to 8 fathoms bottom sticky mud and fine blue sand in strips towards night wind fell off ran in and anchored in 4 1/2 fathoms sandy bottom the Easternmost island bearing S.S.E distant 4 miles the next one to the Westward S.W. distant 6 miles Middle part calm Latter part light breeze sprung up from the N got underway at 6 o'clock steered to the S.W. saw three sails ahead one boiling saw a Bow Head but lost the run of him commenced boiling steered a short ... S.W. by S ice in sight but quite close to the Land
Lat by obs 70°52' N Long by acct 159°28' W

Friday 26th First part pleasant gales from N.E fine steered S by W and S.S.W land off port beam distant 4 to 6 miles three canoes came off brought skins of beasts a little damaged whale bone and other articles of not much value to trade sewing needles and thread files Beads Knives hatchets and whale spades with tobacco is good trade but the people seem poor and have nothing of any value to sell. saw three sails ahead one boiling middle part wind freshened and came up thick lay aback from 10 till about 6 except to wear ship occasionally ... ice headed us off. Latter part fresh N E wind cleared up ... steered off S.W. and through some ice got into at about 12 m comparatively open sea cleared up fore and mizen topsails and lay aback boiling saw land off port beam at about 10 o'clock saw a bow head but lost the run of him Lat by acct 70°40' N Long by acct 160° W

Ship Gay Head in Arctic Ocean August 1864

Saturday 26th First part fresh gales from N.N.E. with foggy weather lay aback with both tacks no ice except now and then a cake Middle part strong breezes with fog Latter part steered to the S.W. came up with ice to the N luffed up to the S lay aback wind moderate
Lat by acct 70°40' N Long by Chro 161° W

Sunday 28th First part moderate breeze from the S.E. cleared up about 8 o clock saw two Bow Heads lowered the boats got up with one in Starboard boat & made a miss of it and the whale went off Stopped in boats came aboard saw Ice in sight to the N.W. and N.E. Middle part wind veered to the S and breezed afterwards moderated we hauled back to the E Latter part wind from the E with fog which lifted at noon Lat by obs 70°38' N Long by Chro 160°58' W

Monday 29th First part strong breezes from the S.E. with fog stood up to the ice and off again saw Devilfish employed boiling and stowing Middle part stood to the S.W. until 10 o clock, to the E until 2 and to the S.W. the remainder of the day wind veered to the S.W. saw the Ice bearing to the N.W. and N.E. weather cloudy with occasional light squalls of snow boiling and stowing pretty getting ready to stow
Lat by obs 70°56' N Long by Chro 160°33' W

Tuesday 30th First part fresh breezes from S.W. with squalls of fog and snow stood up to the pack ice at 4 o clock and tacked to the S.S.E. set single reefs topsails Middle part breeze freshened double reefed cooled down much snow stood to the S.E. until 12 and to the N.W. till 3 and back to the S.E. till I saw land at noon abeam and off lee bow saw ships to the N.W. frequent squalls of snow engaged stowing down
Lat by obs 70°38' N Long by Chro 160°37' W

Wednesday 31st First part strong breezes from the W.S.W. with much snow finished stowing 84 bbls in after hold towards night wind moderated and veered to the W got whole topsails and mainsail Middle part headed S.S.W. tacked at 3 and at 8 Latter part moderate commenced boiling again on tongue at noon saw land off lee beam going on starboard tack tacked ship wind N.W. made all sail saw a Devilfish
Lat by obs 70°23' N Long by Chro 161°48' W

Thursday September 1st First part pleasant gales from the N.W. with fair weather tacked at 4 o clock to the S.W. Middle part wind veered to the E steered S.W. by S Latter part pleasant gales from the E spoke the Ship Caroline 10 whales this season Robert Young 8 whales gone steering to the S.W. along the edge of the ice
Lat by obs 70°27' N Long by Chro [illegible]

Ship Gay Head in Arctic Ocean Sept. 1862

Friday 2nd First part pleasant gales from the E cloudy steered to the S.W. and S along the edge of the ice gamming at 9 o'clock parted company Middle part Lay aback Latter part breeze fresh stood to the S Carinthian abeam standing same way R. G. off lee bow also standing same. at 11 took in light sails at half past double reefed and took in main sail then abeast the Carinthian distant a cables length weather thick and raining
Lat by Acct 69°55' N Long by Acct 165°45' W

Saturday 3rd First part standing to the S.W. came up with ice at 9 o'clock wore ship rain held up wind moderated and veered to the S.W. at 6 o'clock made all sail headed S by W saw the Carinthian to the N.E. and the Coruns to the N wind light Middle part wind veered to the N and breezed up steered S.W. by W Latter part came on thick spoke Bark Favorite 3 whales the season 240 Bbls steered to the S.W. in company came up with the ice and coasted it along to the S and West breeze fresh
Lat by Acct 69°25' N Long by Acct 168° W

Sunday 4th First part fresh breeze from N and thick Capt Young returned to his ship at 9 o'clock and kept off to the S we lay aback heading to the E at 4 took in fore and mizen topsails wind blowing on Middle part close reefed Main topsail blowed a smart gale wind N N E with rain Latter part same headed to the E.
Lat by Acct 69° N Long by Acct 168°30' W

Monday 5th First part rather moderate Kneed a little wore ship at 2 o'clock wind N.N.E Middle part lay to evening wind fresh Latter part wind fell off and fog set in Steered W by N
Lat by obs 69°28' N Long by Chro 170°45' W

Tuesday 6th First part moderate breeze from N.E. fog lifted saw ice to the S made all sail run off spoke Bark Ontario 1 small whale since we saw her before gammed steering to the N.W. came up with ice at half past five Capt Barnes returned to his ship wore ship lay aback thick fog set in at 6 saw the Bark Favorite to the [illegible] Middle part thick fog Latter part same moderate breezes from the N.E. fog lifted at noon
Lat by obs 69°48' N Long by Acct 171°15' W

Ship Gay Head in Arctic Ocean September 1864

Wednesday 7th First part pleasant gales from N.E. fair saw four sails two to leeward whaling we called the Ontario and Favorite saw a Bow Head going to the S.W. lowered two boats but did not see him afterwards towards night breeze freshened and fog set in run off an hour to the S.W. and luffed to aback took in light sails saw Ship Kilo and a Bark we called the Cape Horn Pigeon gamming Latter part light air saw six ships one with boats down called at the Brunswick stood to the N.W. came up and passed through a small strip saw a Bow Head going swift to the N.E. did not lower saw 9 ships 4 to the N.W. of us in ice

Lat by obs 69°44' N   Long by acct 141°45' W

Thursday 8th First part light breezes from the N.N.W. worked to the N.E. short tacks between two strips of ice until about 8 o'clock when fog set in lay aback when both tacks tried the current found it setting W by N by com[pass] 1/2 about 1 mile an hour 30 fathoms water Middle part thick fog and calm much ice around and rather difficult keeping the Ship clear of it at about 5 o'clock fog lifted wind breezed from N.E. stood to the South of the ice spoke Ship Carolina Howland 8 whales the season saw 11 sail of vessels one only boiling saw boats down from Cape Horn Pigeon and Brunswick latter part breeze fresh cloudy worked along the edge of the ice to the E. short tacks   Lat by obs 69°39' N   Long by Chro 142°43' West.

Friday 9th First part breeze fresh from N.E. shortened sail at noon stood to the E. saw a Bow Head going to windward quick lowered two boats without success close reefed the topsails at 6 o'clock till night rain with thick haze saw the Fish Ship to the E.N.E Middle part a smart gale with rain took in fore and mizen topsails lay to heading E by N more moderate toward noon set double reef topsails wore Ship weather foggy saw 9 vessels

Lat by acct 69°30' N   Long by acct 141° West

Saturday 10th First part wind breezed on again strong at 6 took in fore and mizen topsails commenced raining Middle part wind moderated again wore ship at 3 o'clock headed N Latter part wind to the E. set single reef topsail and courses came up with the ice and wore ship

Sunday 11th First part fresh breezes from the E.S.E. worked to the S under whole topsails towards night saw four ships a sea standing to the N.E. weather cloudy Middle part wind breezed reefed the topsails saw a ship boiling stood to the S until 12 o'clock to the N.E. until 3 Latter part moderate fine made all sail saw 8 to 10 ships one boiling wore ship at 8 o'clock stood to the N.E. saw a Bow Head at half past 11

Lat by obs 69°30' N   Long by Chro 142°48' W

Ship Gay Head in Arctic Ocean September 1864

Monday 12th First part pleasant gales from E and veering to the N
saw Bow Heads boats off from N till about 3 when fog set in boats
came aboard wind breezed up fresh saw a Bark with four boats down called
it the Merlin saw a ship cutting a whale called it the Europa N.B.
saw several other vessels some appeared to be whaling one boiling at 9 o'clock
double reefed topsails furled the courses headed to the E and N
middle part furled fore and mizen topsails snowy Latter part thick snow
gale headed E by N saw three sails to leeward

Lat by obs 69°08' N Long by Chro 172°35' W

Tuesday 13th First part strong gale from N.N.E lay to upon the E tack dark
Middle and Latter part clear headed E by N under close reef main sail

Lat by obs 68°32' N Long by Chro 172°23' W

Wednesday 14th First part strong gales from N.N.E clear wore ship
at noon saw a ship to leeward and a Bark ahead which passed to the
windward of us called it the Merlin at half past six set a close reef
fore and mizen topsail Middle part snowy Latter part cloudy
strong gale from N.N.E saw two sails to leeward stood to the N.W

Lat by obs 68°30' N Long by Chro 172°35' W

Thursday 15th First part strong gales from N.N.E stood to the E
saw two sails Middle part wore ship at 10 o'clock snowy Latter part
rather more moderate light snow squalls set courses and double
reef saw one sail to leeward and one to windward wore ship at
half past 11 to the E weather foggy

Lat by Acct 68°40' N Long by Acct 171°40' W

Friday 16th First part more moderate headed E foggy at 1 set
the topsails whole and main top g sail wore ship & at 8 headed N wind
light Middle part tacked at 5 to the S.E. Latter part steered
S.E. by S fresh breeze with fog

Lat by acct 67°40' N Long by acct 170°30' W

Saturday 17th First part fresh breezes from the N.N.W with
fog until about 4 o'clock saw a number of Devil fish Spoke Ships
Fabius 6 whales the season and Arnolda 2 whales the season both
boiling went on board of the Fabius at 5 o'clock returned at 8 Middle
part stood N.E. Latter part fresh breeze from W.N.W fine weather
at 5 lowered for Bow Heads saw a Bark steering to the S.E. across
our bow saw the Arnolda and Fabius to the S.E. and went out of
sight in that direction saw now and then a small cake of ice got
one whale and working towards him at the end of the day

Lat by obs 67°58' N Long by Chro 168°23' W

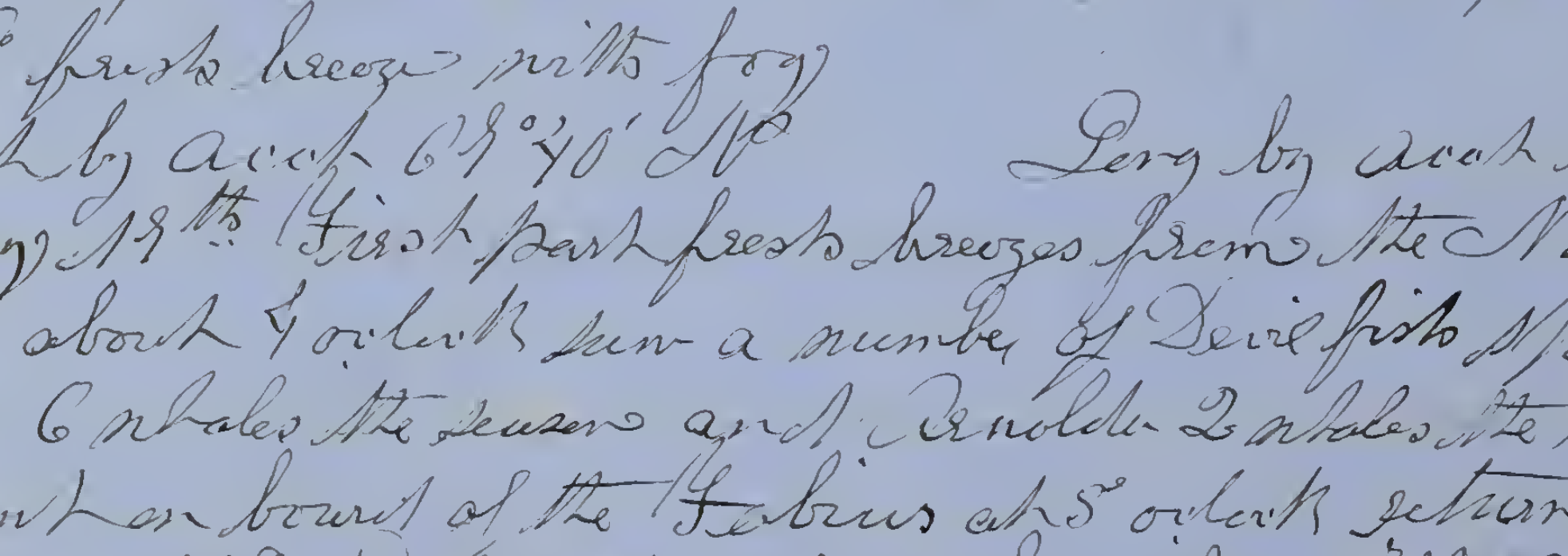

Ship Gay Head in Arctic Ocean Sept 1864

Sunday 18th First part with the whale along side at 4 o'clock hoisted in and commenced cutting at 2 finished at 4 and Kept off S.S.E wind fell off and veered to the S.W. and light snow Middle part Latter part wind baffling and light untill about 10 o'clock when it breezed up from the E and veered to the N. saw a Bark to the E. saw ice ahead to the N.E. and N. [illegible] steered S.S.E commenced boiling made all sail

Lat by obs 67°58' N Long by Chro 168°03' W

Monday 19th First part pleasant gales from the N with fog untill about 5 o'clock when it lifted steered S.S.E at half past 5 luffed up to the E.N.E along the edge of the ice a line of ice extending all the way from ahead to the S.W. around by the E and S at half past six came up to it and tacked to the Westward took in light sails fine breeze from the N.N.W Middle part stood to the N.W. untill half past 1 and tacked to the E.N.E at 4 fog set in hauled aback at 5 fog lifted braced around set top g sails stood to the E.N.E brisk breeze Latter part saw the Land of Point Hope and to the S.E. Kept off to the S.E. making a stair course with the ice which makes off towards Point Hope to within about 20 miles saw a boat at daylight saw a Bark to the S.E. steering to the S Kept off S.S.E fine weather moderate breezes

Lat by obs 67°38' N Long by Chro 167°15' W

Tuesday 20th First part pleasant gales from the N and hazy steered S.S.E and S. by E close to the ice pack which lies along to the W. a Bark ahead steering same way Middle part wind light Latter part foggy steered S by E fine breeze from the N

Lat by acct Long by acct

Wednesday 21st First part fresh breezes from the N steering S by E at [illegible] raised the land ahead to the N of cape Prince of Wales luffed up to the S.W. for Diomedes at 2 saw Diomedes and Fairway Rock hoped [illegible] carried a quarter less six fathoms in [illegible] deepened to 8, 6 and 13 fathoms steering S.W at seven about midway between Diomedes and [illegible] [illegible] the course to midway between St Lawrence Island and Cape Chaplin saw the land about Cape East and St Lawrence Bay Middle part fine breeze untill towards morning when it died away saw a few small cakes of ice in the vicinity of our track and more to the [illegible] [illegible] the land Latter part breeze light from the N steering S by E saw St Lawrence Island to the S.S.E and a Bark ahead steering to the S [illegible]

Lat by

Thursday 22nd First part wind fell off and baffled along from the S and W. Middle part [illegible] Latter part breezing up from S.S. [illegible] could not weather St Lawrence Island to the [illegible] [illegible] [illegible] and steered E saw a Bark to the S. [illegible] [illegible] [illegible] the Island

Lat by acct Long by acct

Ship Lagoda Head towards Sandwich Islands Sept. 1864

Friday 23. First part fresh breeze from the Ward veering to the N. steered to the E. & S. and E. along the land snowing by spells. Middle part wind fell off calm and and commenced snowing. Latter part held up snowing light air from the E. S. E. St. Lawrence Island bore N.W. distant 12 Leagues.

Lat by obs 63° [illegible] N Long by Acct

Saturday 24th. First part light breeze springing up from the S. E. and increasing. Stood upon the S. W. tack finished stowing in aft the hole. Middle part breeze strong, took in top g sails weather thick with little rain. Latter part little more moderate set top g sails headed S. S. W.

Lat by obs 61° 45' N Long by Acct

Sunday 25th. First part fresh breezes thick weather with little fine rain headed S. S. W. took in top g sails. Middle part lay aback headed to the N. E. from 8 till 12 and to the S. W. till daylight wind moderated. Made sail stood to the S. S. W. saw a ship at anchor worked up to her it proved to be the Arnolda of New Bedford anchored by a sunken right whale the whale had just rose to the surface having been on the bottom 72 hours saw the Ontario to the S boiling a right whale reports 4 Barrels 1 right whale went on board the Arnolda a few minutes weather rainy and thick

Monday 26th. First part pleasant whole sail breeze with thick weather little rain saw two right whales lowered the boats without success whales going to the N. quick wind veered to the E. N. E. Middle part thick rainy weather stood upon the N. tack until 12 o'clock and then to the S. E. Latter part breeze strong saw a sail to the Westward a little while in the morning steered off to the N. W. and W. and luffed to to the South weather thick

Tuesday 27th. First part strong breezes from the N. E. stood to the S. S. E. saw the Land St. Matthews Island to the S wore ship to the N. N. W. took in fore and mizen topsails set storm sails. Middle part wore ship at 12 o'clock more moderate. Latter part made all sail steered to the S. S. E. raised the land at [illegible] passed about 6 leagues to westward of it weather thick

Wednesday 28th. First part fresh breezes from the N. E. steered S. S. E. weather thick and came on to rain towards night lightly. Middle part steered E. S. E. Latter part saw a right whale did not lower as we was going quick at the N. E. Steered S. E.

Lat by Acct 59° 28' N

Thursday 29th. First part moderate breezes from the N. E. steering S. W. [illegible] saw a right whale but did not get a chance to kill him and at dark cut and let him go weather thick with light rain. Middle and latter part lay back thick fog wind light

Lat by Acct 59° N Long 159° W

Ship Lagoda Head Towards Sandwich Islands Oct 1864

Friday 30th First part moderate breezes from N.N.E steered to the N.W saw a sail at daybreak to the windward [illegible] ship headed [illegible] Middle part thick raining Latter part [illegible] the wind [illegible]
Lat by acc 58°45' N Long by acct 141° W

Saturday October 1st First part wind moderate from the [illegible] to the [illegible] saw a sail to the N [illegible] towards [illegible] [illegible] S.E Latter part [illegible] ship Arnolda went on board [illegible] to the S.S.E wind light Middle part [illegible] Latter part breeze fresh [illegible] S.E [illegible] Hillman [illegible] [illegible] saw the land St. Pauls Island [illegible] [illegible] the [illegible]
Lat by obs 57°22' N Long by chro 168°20' W

Sunday 2nd First part a very gale from the N.W. steered S.E by E in company with the Arnolda Middle part wind moderated Latter part light and [illegible] [illegible] came on board headed S.E
Lat by obs 55°20' N Long by chro 166°10' W

Monday 3rd First part wind light and veered to the S [illegible] to the E saw three right whales and [illegible] [illegible] Lat sunset off the Straits of Unimak [illegible] came up thick [illegible] the boats for the whales without success Middle part [illegible] to the S.S. [illegible] S.E and [illegible] Latter part raining and thick wind [illegible] S.W wind [illegible] to the N.W [illegible] [illegible] headed to the S.S.W
Lat by acct 55°40' N Long by acct 166°30' W

Tuesday 4th First part a very gale [illegible] in [illegible] [illegible] raining [illegible] ship to the N.W Middle part wind from the N headed to the W [illegible] in every thing [illegible] Latter part [illegible] [illegible] [illegible] the Arnolda in company headed to the [illegible] [illegible] raining
Lat by acct 55°10' N Long by acct 166°45' W

Wednesday 5th First part a very gale [illegible] to the W under a [illegible] main sail and storm sails Middle part same Latter part same Arnolda in company
Lat by obs 54°33' N Long 167°30' W

Thursday 6th First part strong gale from S.W raining [illegible] to Middle part same Latter part steered S.W by S [illegible] Arnolda in company
Lat by obs 53°55' N Long by chro 169°37' W

Friday 7th First part [illegible] gales from the N.W steered S.W [illegible] Middle part steered off S.W [illegible] [illegible] to the [illegible] Latter part steered off to the S by S [illegible] [illegible] in Long 170° Arnolda in company wind moderate [illegible]
Lat by obs 52°15' N Long by chro [illegible] which is 58 miles [illegible] [illegible] [illegible] 3' 40" [illegible] [illegible]

207

Ship Joseph Head Bound to Sandwich Islands Oct. 1864

Saturday 8th First part wind moderated and veered to the S.W. and S and come up thick shortened sail at about 5 o'clock raining Middle part wind veered to the Westward again and moderated cleared up made all sail again Latter part wind light from the S.W. with a heavy swell from the N.W. the Aivalda to the E. Icerin to the S.S.E.

Lat by Acct 51°30' N Long by Acct 169° W

Sunday 9th First part wind breezed up from the N.W. steered S.E by S until five o'clock kept up S.S.E wind veered to the N.N.W at 7 took in fore and Mizen top sails at 11 close reefed mizen top sail during middle watch wind veered to the N.N.W passed a ship at about 12 off starboard quarter strong breezes Latter part took in main top sail at 7 o'clock double reefed fore and main top sails at 10 strong gale steered S.S.E

Lat by obs 48°28' N Long by Acct 168° W

Monday 10th First part strong gales from N.N.W steered S.S.E close reefed fore top sail took in the Mizen middle part no alteration Latter part squally let a reef out of main top sail but at noon put two in again

Lat by obs 45°15' N Long by Chro 166°35' W

Tuesday 11th First part strong gales from the N.N.W clear except a light squall occasionally steered S.S.E under close reef fore and main top sail and fore sail all the larboard boats turned up towards night it moderated somewhat Middle part wind veered to the S.W. Latter part strong gale from S.S.W ship under close reefs and fore sail

Lat by acct 43°30' N Long by Acct 165°10' W

Wednesday 12th First part strong gales from S.S.W headed S.E. took in fore and Mizen top sails and fore sail Middle part wind moderated and veered to the N.W. set double reef top sails and fore sail steered S.S.E Latter part more moderate set all sail

Lat by obs 41°36' N Long by Chro 164°34' W

Thursday 13th First part moderate breezes from N.W. Middle part wind veered to the Westward Latter part wind West moderate

Lat by Acct 39°10' N Long by Acct 163° W

Friday 14th First part moderate breezes from the S.W. Middle part same with fresh breezes took in top g sails headed S.E. by the wind

Lat by obs 37°38' N 161°30' W

Saturday 15th First part fresh breezes from S.S.W ship under whole top sails heading S.E cloudy Middle part same Latter part breeze freshened and it came on to rain double reefed the topsails at 6 o'clock commenced washing the bone

Lat by Acct 35°38' N Long by acct 161° W

Ship [Fury?] Head Bound to Sandwich Islands October 1867

Sunday 16th First part wind moderated and veered to the N.W. and rain held up made sail Middle part clear with smart breeze from N.W. set all sail steered S.E. by E. Latter part strong breezes with clear dry weather
Lat by obs 32°38' N    Long by Chro 158°08' W

Monday 17th First part fresh breezes from the N.W. steered E. by S. Middle part moderated Latter part wind light employed scraping Bone
Lat by obs 31°33' N    Long by Chro 156°05' W

Tuesday 18th First part calm Middle part wind breezed from the S.S.W. stood to the S.E. Latter part breeze fresh clear headed S.E. employed scraping Bone
Lat by obs 30°16' N    Long by Chro 154°05' W

Wednesday 19th First part pleasant top gallant breeze set top sails headed S.E. finished scraping Bone Middle part wind veered to the S. Latter part headed E.S.E employed in washing bone breeze fresh
Lat by obs 28°48' N    Long by Chro 153°08' W

Thursday 20th First part fresh top gallant breeze tacked at noon stood to the S.W. Middle part wind baffling between S and S.E. Latter part headed S.W. by W employed washing bone
~~Lat by obs 27°34' N    Long by Chro 154°31' W~~

~~Friday 21st These 24 hours belong to yesterdays work by some means I ran out a day here Thursday 20th should have been Friday 21st~~

~~Saturday 22nd First~~

Friday 21st First part strong breezes stood to the W.S.W. finished washing bone Middle part squally tacked at 8 oclock headed S.E. Latter part fine with strong breeze top sails in headed E by S and E.S.E
Lat by obs 27°34' N    Long by Chro 154°50' W

Saturday 22nd First part fresh top gallant breeze stood to the E.S.E employed Bundling Bone Middle part tacked to the S, wind to the E.S.E Latter part headed S by W and S wind moderate but breezing
Lat by obs 26°40' N    Long by Chro 154°37'

Sunday 23d First part fresh top gallant breeze fine headed S Middle part headed S by E Latter part same
Lat by obs 24° N    Long by Chro 154°45' W

Monday 24th First part fresh top gallant breeze fine headed S by E and S.E Middle part fresh breezes Latter part same saw Mowee ahead and Moralai to the leeward headed S.S.E
Lat by obs 21°15' N    Long by Chro 154°51' W
which is 60 miles too far E
consequently these islands are [?] with the islands laid in the vicinity of the 2 [passage?]

204

Ships Log Head Board Ship Lazing at Hilo October 1864

Thursday 25th First part fresh breezes from E & E Stood to the S.S.E until half past 1 o'clock and tacked to the N.N.E land then distant 3 miles to the S saw a Bark to windward standing to the S Middle part tacked at 12 o'clock Latter part headed S E by S and S.S.E fresh top gallant breeze saw Brown to leeward saw a sail to windward steering towards Cahu

Lat by obs 21°08' N Long by Chron 155°30' W

Wednesday 26th First part fresh, whole sail breeze Stood to the S.S.E until 8 o'clock and tacked the land Cape North part distant 8 miles saw a light on shore Middle and Latter part working up to Hilo

Thursday 27th First part breeze pressed to Hilo at about dusk wind fell off and came up rainy lay off Middle part Latter part stood in towards the Harbour about came out from the Arnolda with a wish I should not enter as he was going to Honolulu to sail off for that port. the John. P. West came out of Hilo bound to Honolulu

Friday 28th Steered off to the N for Honolulu went onboard of the John P. West at 2 o'clock he left at 8 Steered off to the N.W. Latter part for Honolulu and Ship George Henderson steering towards it breeze fresh with fine weather

Saturday 29th First part Steered off Northwest Diarrea had wind fell off towards night Middle part lay off for the night Latter part calm with some rain could not get in

Sunday 30th First part Hilo on board but wind light and baffling Middle part came Latter part wind from the S.W. light took a tug and entered the Harbour and anchored a fleet of about 30 vessels in

Ship Gay Head Bound Home December 1864

Wednesday 7th Sea account First part left the harbour of Honolulu by steam tug at about noon wind light from the Wd with rain the Ship Onward and Cornelius Howland left also during the afternoon stood to the S. Middle part light air and calms drifted to the S and E. Latter part saw the Islands of Honolulu and Oahu saw a schooner and a Bark steering towards Diamond Head

Thursday 8th First part light winds from the Nd and raining with calms and baffling winds latter part same, Latter part same
Lat by obs 20° 08' N  Long by Acct 159° W

Friday 9th First part light breezes from N.E. saw Bark Pacific astern coming up Middle part good breeze from the Nd with towards morning wind fell off and veered to the S and came on raining Latter part wind baffling about between N.E. and S.E. stood to the S. Pacific off port beam not far distant
Lat by Acct 18° 4'  Long by Acct 157° 45' W

Saturday 10th First part light breezes from the E S stood to the S.E the Pacific off port beam going same way wind breezes [illegible] towards night and the Pacific went ahead on us Middle part pleasant gales and fair headed S by E ½ E. Latter part wind light saw the Pacific ahead
Lat by obs 16° 48' N  Long by Chro 157° 52' W

Sunday 11th First part light breezes and calms Middle part pleasant breezes [illegible] S by S Latter part same weather fine breeze moderate Ship with royals set. the Pacific went out of sight ahead during this P.M.
Lat by obs 15° 05' N  Long by Chro 158° 0[illegible]

Monday 12th First part pleasant gales from E fine Middle part same Latter part breeze fresh weather came up squally
Lat by obs 12° 20' N  Long by Chro 157° 52' W

Tuesday 13th First part fresh breezes and squally Middle part same during a squall the bolt through the [illegible] which held the Jib and flying Jib guys drew out [illegible] lost the Jib boom by it. Latter part strong breezes [illegible] fore and mizen top sails reefed [illegible] Jib boom
Lat by obs 9° 50' N  Long by Acct

Wednesday 14th First part strong breezes and clear [illegible] the S by E [illegible] topsails [illegible] Middle part moderated [illegible] Latter part [illegible]

211

Ship Gay Head Bound Home via Cape Horn Dec 1864

Monday 26th I here commence to write again having neglected to do so from Wednesday 14th all the intervening time it has taken us to get from 8° N to the Line wind has been light and baffling with rain at first and finely calm for about a week. This day commences with light breeze from S.E. and fine stood to the S.S.W. Middle and latter part same employed fitting rigging
Lat by obs 58' N Long by Chro 162°36' W
Tuesday 27th First part light breezes from S.E. and E.S.E. fine stood to the S. by the wind employed in fitting rigging and sails
Lat by obs Long by Chro
Wednesday 28th

January 5th 1865 Resume journal again nothing has transpired out of the ordinary way, had light winds and calms with dry weather and exceedingly warm employed very busily with all hands most of the time repairing spare sails and fitting rigging saw the Island of Hervey's Island to the S

Friday 6th First part left the Island at noon where we got 5 hogs and 50 cocoanuts and one dozen chickens wind fresh headed S for Rarotonga Middle part same latter part saw Rarotonga to the S.W. got up with it about noon

Saturday 7th First part lay off and on got three pipes of water Middle part lay off the island Latter part took water and fruit saw a sail standing up towards the island

Sunday 8th First part breeze fresh lay off and on until 6 o'clock main topsail tie parted and let the yard down lifts parted and broke the bolt to the pendant strap at 8 o'clock spoke ship Adeline Captain came aboard returned at eleven stood to the westward around the island and hauled up to the S Latter part headed S.S.E the Adeline in sight astern This is Rarotonga time and a day ahead of ours as we are in west longitude
Lat by obs 22°18' S Long by Chro 159°48' W
Sunday 8th First part pleasant gales from the E Set studding sails and royals lifted the main topsail yard steered S.S.E. the Adeline went out of sight astern Middle part wind fell off and veered to the S took in studding sails and royals stood to the E
Lat by obs

Ship [illegible] Head Bound Home [illegible] [illegible] January 1865

Monday 9th First part [illegible] breeze [illegible] to the E. S. E tacked to the [illegible] breeze [illegible] Middle part fresh latter part same headed S. S. E

Tuesday 10th First part strong breezes with [illegible] [illegible] the [illegible] to the [illegible] [illegible] split the [illegible] [illegible] the [illegible] Middle part rather more moderate latter part breeze strong headed S. [illegible] E

Lat by obs 29°35' S 159°46' W

Wednesday 11th First part strong breezes with heavy sea ship under single reefs Middle part same latter part same headed [illegible]

Lat by obs 31°40' S Long by Chro 160°11' W

Thursday 12th First part breeze moderate [illegible] [illegible] the [illegible] [illegible] points Middle and latter part pleasant top gallant breeze headed S [illegible] [illegible] employed in repairing [illegible] [illegible] rigging

Lat by obs 33°30' S Long by Chro 161° [illegible]

Friday 13th First part pleasant gales from the S. E. by E headed S [illegible] finished [illegible] sail took in larboard and waist boat and put them overhead Middle part [illegible] [illegible] [illegible] [illegible] [illegible] [illegible] morning had a little [illegible] latter part breeze [illegible] gentle and [illegible] [illegible] [illegible] headed S. by W

Lat by obs 34°35' S Long by Chro 161°06' W

Saturday 14th First part pleasant gales from S. E. [illegible] main royal [illegible] deck to repair Middle part calm latter part calm [illegible] light [illegible] from S. W. [illegible] [illegible] [illegible] [illegible]

Lat by obs 34°55' S Long by Chro 16[illegible]

Sunday 15th First part light breeze from [illegible] [illegible] main [illegible] [illegible] main royal and [illegible] [illegible] Middle [illegible] [illegible] S. E latter part S. E. by E [illegible] [illegible] [illegible]

Lat by obs 35°50' S Long by Chro [illegible]

Monday 16th First part pleasant gales from [illegible] [illegible] headed S. E. by E Middle part [illegible] [illegible] to the E. tacked [illegible] to the S. S. E set studding sails latter part [illegible] [illegible] [illegible] N. E. and [illegible] [illegible] fell off and [illegible] came [illegible] [illegible] with slight rain and afterwards calm.

Lat by obs 36°15' S Long by [illegible]

Tuesday 17th First part calm [illegible] [illegible] [illegible] from the [illegible] [illegible] studding sails on [illegible] [illegible] [illegible] them over to starboard [illegible] morning latter part [illegible] light from [illegible] [illegible] employed in [illegible] [illegible]

Lat by obs 37°26' S Long [illegible]

Wednesday 18th First part light breezes from N.N.W. fine Steered S. by E. finished repairing boat and put it overhead Middle part same. first observed a Comet a brilliant one to the S.W. about 10 degrees above the horizon its tail was about perpendicular and above the star it very soon set in the S.W. Latter part nice light breezes fine Steering S. by E
Lat by 38°58' S Long by Chro 154°32' W
Thursday 19th These 24 hours moderate breezes from N.N.W. fine steering S. by E it was cloudy during middle part could not see the Comet
Lat by obs Long by Chro.
Friday 20th First part light breezes from N.N.W. fine steered S. by E. Middle and latter part same. saw the Comet to the S.W. about 30 degrees high set about 10 o clock
Lat by obs 40°48" S Long by Chro 151°45" W
Saturday 21st First part pleasant gales from N.N.W. steered S. by E until 6 o clock steered S. E. by E. shifted over studding sails to port side cloudy weather Middle part breeze freshe[ns] Latter part same kept off E. by S. found Main topsail yard sprung
Lat by obs 42°25' S Long by acct 153° W
Sunday 22nd First part strong breezes from S.W. took the sail [off] the main to a double reefed topsail towards night took in fore top mast studding sail fore top sail and flying jib. took one reef in fore and mizen topsail the Comet appeared with much brilliancy high in the heavens and set about half past 11 o clock Latter part strong breezes
Lat by obs 43°40' S Long by Chro 151°47' W
Monday 23rd First part strong breezes from S.W. steered E. by S. Middle part same Latter part wind veered to S.S.W. shift under single reefs took out the pumps to clean the well soon as the water does not get to the pumps
Lat by obs 44°50' S Long by Chro 147°48' W
Tuesday 24th First part strong breezes from N.W. steered E. by S. Middle part same with squalls of rain Latter part sent main topsail yard upon deck to fish
Lat by obs 45°18' S Long by Chro 144°01' W
Wednesday 25th First part strong breezes from the S.W. Middle part same Latter part wind S.S.W. fished Main topsail yard
Lat by obs 46°33' S Long by Chro 141°19' W

Thursday 26th First part sent main topsail yard aloft bent main topsail wind veered to the W.S.W. and moderated Middle part made sail Latter part wind W. S.W. set studding sails on ~~port side~~ starboard side
Lat by obs 46°45' S Long by acct 139°05' W
Friday 27th First part pleasant gales from W. S.W. cloudy steered E by S all sail set studding sails on starboard side Middle and latter part same weather [illegible] [illegible] no observation
Lat by acct 47°05' S Long by acct 136° W
Saturday 28th First part pleasant gales from West cloudy steered E by S Middle part breeze strong took in studding sails Latter part weather thick breeze strong 132°15' W
Lat by acct 48°00' S Long by acct ~~[illegible]~~ W
Sunday 29th First part fresh gales from the West thick steered E by S Middle part same Latter part set studding sails on starboard side
Lat by obs 48°36' S Long by Chro 128°14' W
Monday 30th First part fresh gales from West raining Middle part wind veered to the S [illegible] moderated Latter part wind light and baffling and eventually calm struck a porpoise took him
Lat by obs 48°58' S Long by Chro 125°20' W
Tuesday 31st First part calm towards night light breeze springing up from the N.W. made sail steered E by S Middle and Latter part light air from the W and S.W. baffling cloudy struck a porpoise [illegible]
Lat by obs 49°14' S Long by acct 124°30' W
Wednesday February 1st First part calms and light baffling air cloudy Middle part light air from the West Latter part [illegible]
Lat by obs 49°24' S Long by Chro 123°[illegible]
Thursday 2nd First part calm Middle part light breeze from [illegible] steered E by S Latter part wind breezing up [illegible] [illegible] took in light sails wind breezing up and cloudy [illegible]
Lat by obs 49°48' S Long by Chro 120°52' W
Friday 3rd First part breeze freshened from S [illegible] took in top g. sails and double reefed the topsails [illegible] E by S Middle part [illegible] mainsail close reefed [illegible] [illegible] [illegible] part moderated [illegible] set mainsail [illegible] [illegible]
Lat by obs 50°10' S Long by acct [illegible]
Saturday 4th First part wind moderated [illegible] [illegible] [illegible] [illegible] headed E by S wind S Middle part [illegible] [illegible] [illegible] [illegible] studding sails on starboard side Latter part [illegible] [illegible] took in studding sails headed E by S [illegible] [illegible] [illegible]
Lat by obs 51°05' S Long by Chro [illegible]

Sunday 5th First part fresh breezes from S.S.W. steered E. by S took in the royals saw an iceberg passed about two miles to windward [illegible] Middle part strong [illegible] breezes from S.S.W. Latter part wind veered to the West steered E. by S.

Lat by obs 52°36' S Long by Chro 109°01' W

Monday 6th First part strong gales from S.W. squally steered E. by S reefed the topsails took in mainsail Middle part strong gales with snow and hail in squalls. Latter part wind [illegible] the West with rain Lat by obs 53°47' S Long by Chro 103°52' W

Tuesday 7th First part strong gales from W.N.W. with squalls of snow rain and hail steered E by N 1/2 N ship under double reef main topsail close reef fore and foresail passed 3 icebergs Middle part wind veered to the S.W. took in fore topsails hove to about an hour on account of darkness deeming it impossible to run on account of ice Latter part steered E by N 1/2 N saw 8 or 10 icebergs ship under close reefs and courses strong gales from S.W. with heavy squalls of snow and hail

Lat by obs 54°09' S Long by Chro 99°19' W

Wednesday 8th First part strong gales from W.S.W. squally saw four bergs in different directions Middle part breeze strong from West Latter part same. barometer falling with thick weather

Lat by obs 54°26' S Long by Chro 93°52' W

Thursday 9th First part strong breezes from the West thick Middle part blowed on a gale weather cleared Latter part a heavy gale from W. steered E by N 1/2 N close reef main topsail and foresail

Lat by obs 54°36' S Long by Chro 88°20' W

Friday 10th First part moderated a little [illegible] a heavy gale steering E by N 1/2 N Middle part set double reef fore and main topsail Latter part all sail at the main saw an ice berg to the N

Lat by obs 55°08' S Long by Chro 83°05' W

Saturday 11th First part fresh breezes from West set all sail ~~Middle~~ saw three large icebergs and many small pieces of ice Middle and latter part wind W.N.W. all sail set studding sails on port side saw one iceberg to the N weather cloudy with intervals of fine rain steered E by N 1/2 N

Lat by obs 55°35' S Long by acct 77°55'

Ship Bay [illegible] Bound to New Bedford Feb 1862

Sunday 12th First part a very [illegible] breeze from [illegible] steered E.S.E. Middle part same. Latter part rainy. breeze fresh.
Lat by obs 56° 14' S Long by Chro 73° 13' W

Monday 13th First part fresh gales with frequent and heavy squalls lower studding sails [illegible] [illegible] in top mast [illegible] in [illegible] yard [illegible] in two reefs, [illegible] in took in the royals. Middle part breeze [illegible] [illegible] [illegible] [illegible] [illegible] [illegible] topsail [illegible] [illegible] took main top sail [illegible] [illegible] heavy squalls from the [illegible] [illegible] Ely N 12 [illegible] untill 3 oclock [illegible] [illegible]. Latter part steered [illegible] Saw land in the vicinity of Cape Horn bearing [illegible] distant 30 miles at 12 oclock
Lat by acct 55° 25' S Long by acct 65° 55' W

Tuesday 14th First part [illegible] from [illegible] [illegible] [illegible] [illegible] [illegible] [illegible] single reef main topsail close reef [illegible] and [illegible] steered N.N.E. Saw a ship [illegible] [illegible] [illegible] [illegible] [illegible] [illegible] main top g sail at [illegible] oclock Middle part [illegible] breezes with heavy squalls passed Cape St John about [illegible] oclock [illegible] [illegible] Latter part made all sail studding sails on port side wind S.S.W. fresh with squalls
Lat by obs 53° 14' S Long by Chro 62° 18' W

Wednesday 15th First part fresh breeze from [illegible] [illegible] fine Middle part wind breezed and veered to the Westward saw land at half past 10 to the E and during the middle watch saw Jasons Island of the Falkland Islands passing Jasons at about half past four in the morning that Island bearing about E distant 12 to 15 miles raised breakers [illegible] of lee bow ships heading N.N.W. [illegible] [illegible] [illegible] [illegible] the S.S.W. untill half past [illegible] [illegible] again [illegible] raised up the breakers which were upon a low bank about a half mile long and a quarter as wide not above [illegible] above water [illegible] [illegible] [illegible] [illegible] W.N.W. [illegible] from the [illegible] bluff of Jasons Island as [illegible] [illegible] on the chart. The bank is not laid down upon any chart which we have Latter part wind moderated and veered to the S.W. again [illegible] [illegible] reefs and set top g sails. Steered N.N.E. weather fine
Lat by obs 50° 48' S Long by Chro 61° 25' W

Thursday 16th First part pleasant gales from [illegible] fine [illegible] [illegible] studding sails on port side [illegible] [illegible] to the [illegible] [illegible] [illegible] [illegible] [illegible] upon it and set it again [illegible] royal [illegible] [illegible] [illegible] [illegible] [illegible] [illegible] [illegible] fore top gallant sheet [illegible] [illegible] [illegible] [illegible] [illegible] [illegible] [illegible] a hole in middle of [illegible] [illegible] [illegible] [illegible] [illegible] [illegible] middle part wind S.S.W. fresh breeze. Latter part [illegible] [illegible] [illegible] and repaired [illegible] pleasant gales from [illegible] [illegible] [illegible] [illegible]
Lat by obs 49° S Long by [illegible]

Ship's Log Head Home to New Bedford Feb 1865

Friday 17th First part pleasant gales from N.N.W. fine Middle part wind veered to the S.W. strong. took in studding sails Latter part wind to the S cloudy & reefs whole sail breeze. Steered N.N.E.
Lat by obs 47° 14' S Long by Acct 56° 10' W
Saturday 18th First part strong breezes from W cloudy Middle part stronger took in top g sails double reefed fore top sail Latter part more moderate set top g sails wind S.W. cloudy steered N.N.E
Lat by obs 44° 47' S Long by Chro 53° 45' W
Sunday 19th First part strong breezes from S.S.W. cloudy Middle part wind veered to the S.E. Latter part wind S.E. strong cloudy steered N.N.E stiff whole sail breeze
Lat by obs 42° 09' S Long by Chro 51° 30' W
Monday 20th First part stiff whole sail breeze from S.S.E cloudy took in main royal. Middle part moderated a bit wind S make all sail set studding sails on starboard side Latter part wind veered to the E. steer N.N.E took in studding sails saw a sail to the W steering to the S.W.
Lat by obs 39° 18' S Long by Chro 49° 45' W
Tuesday 21st First part pleasant gales from the E fine Middle part wind shifting between E and S.E. Latter part same steered to the N.N.E Lat by obs 36° 31' S Long by Chro 47° 05' W
Wednesday 22nd First part pleasant gales from E.N.E Middle part headed from N by W to N by E Latter part headed N and N by W fine pleasant breeze weather fine
Lat by obs 34° 09' N Long by Chro 46° 41' W
Thursday 23rd First part fresh top gallant breeze headed N Middle part rather less wind set royals headed N by E Latter part headed N.N.E saw a large ship to the N.W. steering to the S.S.W. and spoke a herm. Brig called the Garibaldi bound to Rio Grande but did not discover the nationality of the vessel but think it was a Portuguese. Lat by obs 31° 37' S Long by Chro 46° 12' W
Friday 24th First part fresh top gallant breeze headed N.N.E. took in royals saw a sail ahead steering off to the W.... Middle part wind E.N.E squally evening Latter part fine with pleasant gales headed N by E to N.N.E
Lat by obs 29° 21' S Long by Chro 45° 18' W
Saturday 25th First part pleasant gales from East fine set the royals Middle part headed N by E to N by W Latter part moderate breezes fine headed N.N.E
Lat by obs 27° 30' S Long by Chro 44° 15' W

218

Sunday 26th First part light breeze [illegible] E [illegible] same [illegible] [illegible] [illegible] [illegible] part [illegible] [illegible] [illegible] the [illegible] [illegible]
Lat by obs 26°05' S    Long by Chro 43°44' W

Monday 27th First part light breezes from the [illegible] headed N.E. [illegible] a brig to the [illegible] [illegible] N.E. [illegible] [illegible] [illegible] [illegible] Middle part headed [illegible] E. by [illegible] N.E. by [illegible] Latter part [illegible] light [illegible]
Lat by obs 24°30' S    Long by Chro 42°44' W

Tuesday 28th First part light airs and calms [illegible] light [illegible] [illegible] [illegible] [illegible] Middle part [illegible] fell off and [illegible] [illegible] [illegible] morning light breeze sprung up from [illegible] to the S.E. Latter part light airs headed S.E. [illegible]
Lat by obs 24°22' S    Long by Chro 41°23' W

Wednesday 29th First part light breeze from E. [illegible] [illegible] part headed [illegible] light breeze [illegible] part [illegible] to the N.W. [illegible] to the S.E. Latter part light airs from the E. [illegible] to the N.W.
Lat by obs 23°30' S    Long by Chro 40°50' W

Thursday March 2nd First part wind breezed up [illegible] from the E.S.E. [illegible] the N.E. [illegible] to the N.N.W. [illegible] 4 leagues at sunset Middle part wind fell off [illegible] N.N.E. [illegible] the S.E. Latter part light airs [illegible]
Lat by obs 22°58' S    Long by Chro 40°18' W

Friday 3rd First part wind breezed up from the N.N.W. [illegible] to the N.E. saw [illegible] 6 or 8 [illegible] in different [illegible] [illegible] S.W. [illegible] a brig [illegible] to the N.E. Middle part wind light [illegible] headed to the N.E. [illegible] E. Latter part same
Lat by obs 22°38' S    Long by Chro 39°29' W

Saturday 4th First part pleasant gales from the N.N.E. [illegible] the N.E. saw several sails Middle part squally [illegible] Latter part squally wind light saw a brig [illegible] [illegible] of sight [illegible] [illegible] heading [illegible] to the N.E.
Lat by obs 21°58' S    Long by Chro 37°[illegible] W

Sunday 5th First part moderate gales from the [illegible] heading [illegible] to the E. Middle part same pleasant gales [illegible] Latter part headed E and E by S saw a brig [illegible] [illegible] headed towards us to the E.
Lat by obs 22°36' S    Long by Chro 38°45' W

## Ship Gay Head Bound to New Bedford March 1865

Monday 6th First part pleasant gales from N.N.E fine headed E passed an empty cask floating apparently a five bbls oil cask of American manufacture in good condition and not long in the water. Middle part wind baffling tacked ship twice Latter part saw a herm. Brig to the E's at daylight the E. headed N.W. by N and N.N.W. fine whole sail breeze

Lat by obs 22°24' S   Long by Chro 35°58' W

Tuesday 7th First part pleasant whole sail breeze from the N.N.E. tacked at noon during the afternoon passed the Brig about half a mile to windward and exchanged signals. Brig set a Hamburg's signal. Middle part headed E. E.N.E. Latter part breeze fresh. [illegible] top sails

Lat by obs 21°58' S   Long by Chro 34°18' W

Wednesday 8th First part pleasant topgallant breeze. headed E. N.E Middle part headed up N.E. Latter part same saw a sail to the [illegible] standing to the W.

Lat by obs 20°54' S   Long by Chro 32°45' W

Thursday 9th First part pleasant topgallant breeze headed N.E. saw a sail ahead at 6 set royals Middle part pleasant gales fine headed N.E. Latter part same saw a ship to the S.E heading to the N.E., passed him he was a French Bark called the Magendie of Havre exchanged Longitudes with him he was in 34°35' probably from Meridian of Paris we were in 31°25' saw another sail to the E.N.E

Lat by obs 19°24' S   Long by Chro 31°13' W

Friday 10th First part wind moderate from N.W. by N headed N.E. by N saw a ship off lee quarter standing same way saw another sail to the E. Middle part wind moderate headed N.N.E and N.E Latter part pleasant gales fine headed N.E.

Lat by obs 18°05' S   Long by Chro 30°25' W

Saturday 11th First part wind light headed N.E. to N. by E saw a Bark to the N.W. steering to the S. Middle part wind light and baffling Latter part calms and light airs from N.E. & N.W. saw a vessel astern

Lat by obs 17°17' S   Long by Chro 30°08' W

Sunday 12th First part light airs baffling saw [illegible] saw a vessel astern to the S coming up with studding sails set about [illegible] breeze sprung up from S moderate steered N by E set studding sails Middle part wind very light Latter part died away and breeze sprung again from N.E. with squalls rain the vessel astern which was overhauling us dropped astern after we took the breeze he had saw another sail to the E. & N.W. steering to the S.W. took in studding sails

Lat by obs 16°26' S   Long by Chro 30°21' W

# Ship Log Head Bound to New Bedford March 1865

Monday 13th First part wind light from N.E. cloudy headed to the S.W. the vessel under? ... Middle part wind light and baffling with occasional calms Latter part light airs from N.E. headed to the N.W. saw three vessels steering to the S.W.

Lat by obs 15° 45' S   Long by Chro 30° 30' W

Tuesday 14th First part light breezes from the E fine Middle part same Latter part breeze light from E.N.E fine stood upon the bottom tack

Lat by obs 14°31' S   Long by Chro 31° 11' W

Wednesday 15th First part light breeze from E by N fine headed to E.S.E Middle part wind veered to E.S.E set studding sails on Starboard side Latter part fresh breeze from E steered N by E saw a sail Bark to the W steering to the S.S.E

Lat by obs 12°40' S   Long by Chro 31° 13' W

Thursday 16th First part pleasant gales from E.S.E fine steered N by E Middle part wind veered to the E light Latter part moderate from E steered N

Lat by obs 10°20' S   Long by Chro 31°30' W

Friday 17th First part light breezes from S.E. steered N Middle part steer N by W saw a sail to the W steering to the S Latter part wind moderate wind S.S.E fine employed in fitting rigging and tarring steered N by W

Lat by obs 8°28' S   Long by Chro 32°20' W

Saturday 18th First part moderate breezes from S.S.E steered N by W saw a Ship to the W standing to the S.E. and two other vessels steering to the S.W. Middle part no alteration in wind or weather Latter part saw several sails steering in various directions steered N by W employed in tarring and fitting rigging

Lat by obs 6°36' S   Long by Chro 33°14' W

Sunday 19th First part moderate breezes from S.S.E boarded a Brig 77 days from Antwerp to Rio Janeiro Middle part same weather wind Latter part saw a ship to the W standing to the E showed an American Ensign steered N.N.W

Lat by obs 4°52' S   Long by Chro 34°32' W

Monday 20th First part moderate breezes from S.E fine Middle part same Latter part same steered N.N.W studding sails on Starboard side

Lat by obs 3° S   Long by Chro 35°45' W

Tuesday 21st First part wind light and baffling between N.E and S.E with light showers of rain Middle part wind S.E to E Latter part same somewhat squally steered N

Lat by obs 1°17' S   Long by Chro 36 55 W

Wednesday 22nd These 24 hours wind ... from E ... steered N weather somewhat squally

Lat by obs 3' N   Long by Chro ...

# Ship Gay Head Bound to New Bedford March 1869

Thursday 23rd Moderate breezes from E.N.E. to S.E. with occasional light showers of rain. Steered N.

Lat by obs 2°36' N    Long by Chro 38°36' W

Friday 24th First part light breezes from the E.N.E. Middle part wind veered to the S.E. Set studding sails. Steered N.N.W. Latter part squally wind veered to the E

Lat by obs 3°53' N    Long by Chro 39°13' W

Saturday 25th First part wind light from N.E. squally. Middle part fresh from E. Steered N.W. by N. Latter part wind E.N.E. fresh took in studding sails

Lat by obs 6°07' N    Long by Chro 41°58' W

Sunday 26th First part strong breezes from E.N.E. clear Steered N.W. by N. Stowed topgallant and main royal. Middle part set royals and studding sails. Latter part fine whole sail breeze from E. Steered N.W. by

Lat by obs 9°03' N    Long by Chro 44°30' W

Monday 27th First part strong whole sail breezes from E.N.E. fine Middle part more moderate Latter part pleasant. Steered N.W. by N

Lat by obs 11°36' N    Long by Chro 47°12' W

Tuesday 28th First part pleasant gales from N.E. fine Middle part same. Steered N.W. by N ½ N. Latter part same

Lat by obs 13°56' N    Long by Chro 49°09' W

Wednesday 29th First part pleasant gales from N.E. took in studding sails Middle part came up squally took in royals. Steered N.N.W. Latter part breeze fresh headed N.N.W. wind N.E.

Lat by obs 16°18' N    Long by Chro 51°04' W

Thursday 30th First part strong topgallant breeze from N.E. headed N.N.W. same the first of the day. Middle part squally Latter part clear with fresh top gallant breeze Steered N.N.W.

Lat by obs 19°2' N    Long by Chro 53°03' W

Friday 31st These 24 hours strong whole sail breezes from N.E. headed N.N.W.

Lat by obs 21°52' N    Long by Chro 55°08' W

Saturday April 1st First part rather more moderate set royals. Steered N.W. by N ½ N wind E.N.E. Middle part set studding sails Latter part wind moderate and veered to the E.S.E. Steered N.W. by N saw a Brig to the Westward standing to the N.E.

Lat by obs 24°26' N    Long by Chro 54°04' W

# Ship [illegible] Bound To New Bedford Vol 1865

Monday April 2nd First part moderate breezes from the E.S.E fine Middle part wind S.E. steered N.W. by N. studding sails on starboard side Latter part steered N.W. shifted studding sails over to port saw a Bark to the [illegible] steering to the N.E.

Lat. by obs 25°55' N. Long. by Chro 58°37' W.

Tuesday 3rd First part moderate breezes from S.E. and S.S.E steering N.W. a Bark [illegible] across our Bows steering away to the N.E. and went out of sight in that direction at 6 o'clock wind veered to the N.W. in a light squall but during middle part veered to the S.E. again light Latter part light breezes from S.E steered N.W.

Lat. by obs 26°58' N Long. by Chro 60°01' W

Wednesday 4th First part light breezes from S.E. and S during the afternoon wind veered to the W and came up raining Middle part calms and light baffling winds with rain showers Latter part squally with wind in different directions and all about the lot with showers of rain

Lat. by acct 27°25' N Long. by Chro 61°30' W

Thursday 5th First part light breezes from the N.N.E. [illegible] about 3 o'clock [illegible] to the N.W. saw a steamer to the N.E. steering to the Westward Middle part wind veered to the E. steered N.W. by W set studding sails on starboard side set royals Latter part [illegible] [illegible] breeze from E cloudy but towards noon it cleared off a [illegible]

Lat. by obs 28°48' N Long. by Chro 63°[illegible] W

Friday 6th First part fresh breezes squally from E.N.E took in light sails took a reef in fore and mizen topsails saw a ship to the S.W. steering to the N.W. Middle part moderated turned out the reefs and set tops of sails Latter part strong topgallant breeze from E.S.E squally steered N by W 1/2 W the ship which was off our beam is now off the quarter three points

Lat. by obs 31°21' N Long. by Chro 67°21' W

Saturday 7th First part strong topgallant breeze from E.N.E. steered N by W 1/2 W at dark the ship was astern [illegible] about 8 miles Middle part wind moderated somewhat Latter part fresh topgallant breeze saw a topsail schooner to the N.E. standing to the N.E. the ship [illegible] quarter about the same distance off she was last night [illegible]

Lat. by obs 34°24' N Long. by Chro 68°37' W

Saturday 8th First part more moderate set royals the ship astern and dropping astern Middle part wind veered to the S and grew light steered N by W Latter part wind light from S cloudy commenced [illegible] and [illegible] [illegible] [illegible] the Ship to the S.W. steering more to the [illegible]

Lat. by obs 36°10' N Long. by Chro 69°32' W

Ship Gay Head Bound to New Bedford April 1865

Sunday 9th First part light breezes from the S cloudy the Ship went out of sight in the ~~Western board~~ Eastern board saw another sail to the N.W. steering to the W at about 6 o'clock wind veered to the Westward at 8 veered to the N and commenced raining tacked to the W.N.W. took in light sails Middle part breezed up took a double reef in the top sails Latter part strong gales with an ugly cross sea running took in main sail and close reefed fore and mizen top sails

Lat by obs 37°48' N Long by chro 70°32' W

Monday 10th First part moderated and grew much smoother made all sail wind veered to the E steered N Middle part wind veered to the S.E. Latter part lighter and clear

Lat by obs 40° N Long by chro

Tuesday 11th First part moderate breezes from the S.E. steered N Middle part wind veered to the S.W. and fell calm and breezed up again from the N by E stood to the N.W. at 4 o'clock raised Montauk Point Light two points off port bow Latter part light breezes from the N.E. tacked at 8 o'clock headed to the E saw a sail to the W steering to the S.W. saw Block Island to windward

Lat by obs 41°04' N Long by chro 71°22' W

Wednesday 12th First part light airs from the N.E. and E bobbing about a boat came off around night from the E part of Block Island and we took a Pilot wind breezed up a bit headed N.E by E wind E.S.E saw several schooners steering along shore to the S.W.

[229]

[illegible]

[ 2970

[p. 49]

[255]

L 1940

[2633]

L 2771

In the narrow place next cabin partition
2 Boxes Sarsaparilla. 1 Box Candy. Marmalade
1 Casks. and Saltpetre. 1 Box Cake. 1 Box Shoes.
2 Boxes Quahaugs. one open. 1 Box Green Corn.
2 Boxes String beans. one open 3 Kegs Powder

Under the Steps. 1 Can pail Sugar
1 Can pail Pepper 1 " " Nutmegs
1 " " Cloves 1 " " Ginger
1 Can Spirits Turpentine 1 Can Copal Varnish
1 " Japan 1 Keg Saleratus 1 Box pearl Starch

In locker side of steps underneath
3 Kegs rum 1 Bag Spikes 1 Bag 6d Rivets
12 axe Handles 2 Iron wedges. 1 Coopers Anvil
some gafts cold chisels punches and one sett
Roll Pump Leather.

In Lockers on top side of steps
3 Boxes Boots and papers. 1 Box Berries
1 Box Sarsaparilla opened. Box Soap
Bag Pop Corn shackles for Whaling
bolts for tarblight cranes.
Box Crockery tin funnel.